PROPERTY MAPS

BETHLEHEM

NEW HAMPSHIRE

PRODUCED BY

CAI Technologies

Precision Mapping. Geospatial Solutions.

11 PLEASANT STREET, LITTLETON, NEW HAMPSHIRE 03561
800.322.4540 - WWW.CAI-TECH.COM

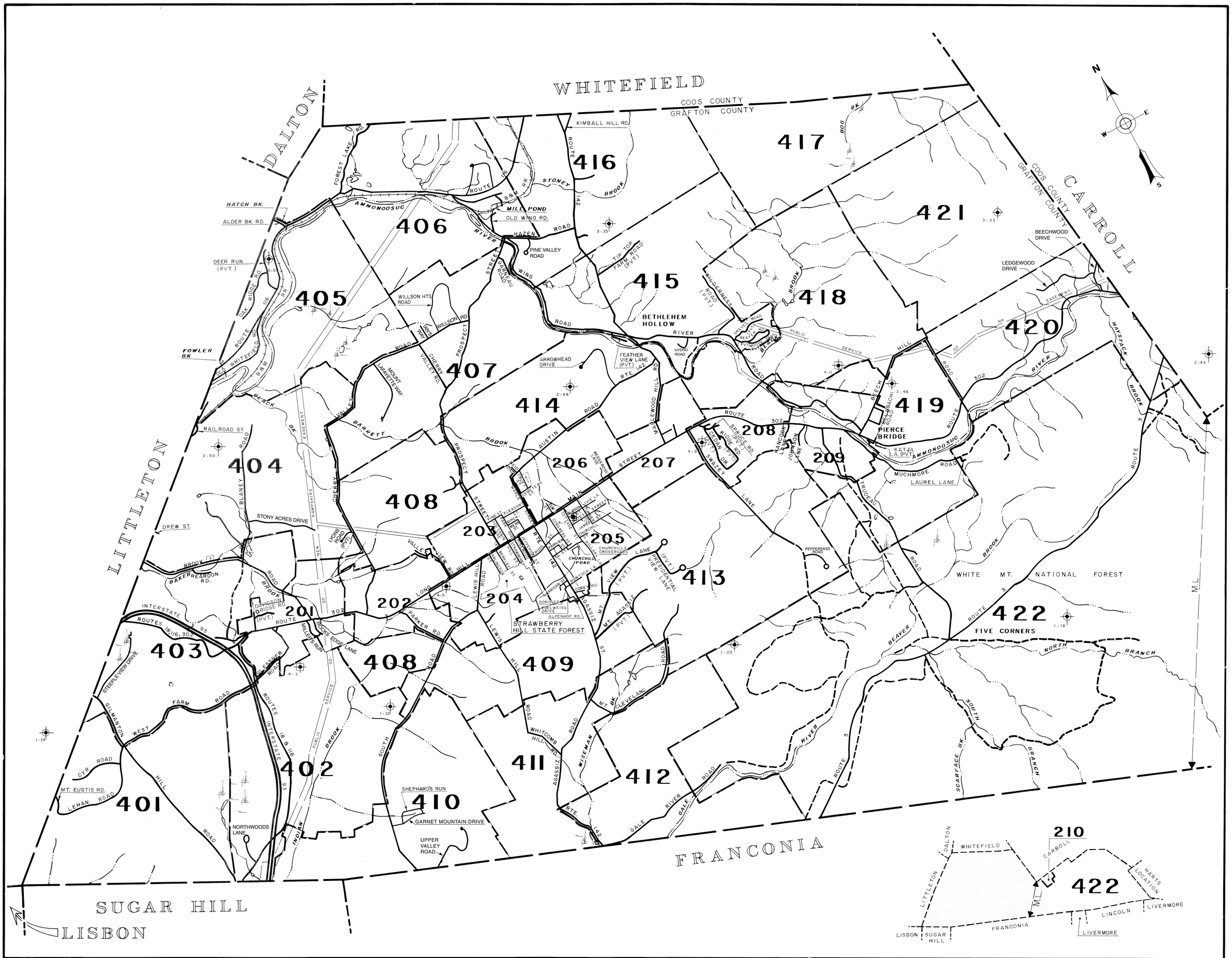

DATE FLIGHT	THIS MAP IS FOR ASSESSMENT PURPOSES ONLY. IT IS NOT VALID FOR LEGAL DESCRIPTION NOR CONVEYANCE.	CAI Technologies Precision Mapping. Geospatial Solutions. 11 PLEASANT STREET, LITTLETON, NEW HAMPSHIRE 03561 800.322.4540 - WWW.CAI-TECH.COM	LEGEND	SCALE	TOWN OF	INDEX MAP
APRIL 28, 1984			1" = 200' APPROXIMATE CENTER OF PHOTO ENLARGEMENTS	1 INCH = 2000 FEET	BETHLEHEM	
DATE DELIVERY			1" = 400' APPROXIMATE CENTER OF PHOTO ENLARGEMENTS	FEET 2000 0 2000 4000	NEW HAMPSHIRE	
JULY 31, 1985			1" = 200' MAP SHEET 201	METERS 0		
			1" = 400' MAP SHEET 401			

57672

DATE FLIGHT	THIS MAP IS FOR ASSESSMENT PURPOSES ONLY. IT IS NOT VALID FOR LEGAL DESCRIPTION NOR CONVEYANCE.	CAI Technologies Precision Mapping. Geospatial Solutions. 11 PLEASANT STREET, LITTLETON, NEW HAMPSHIRE 03561 800.322.4540 - WWW.CAI-TECH.COM	LEGEND	SCALE	TOWN OF	MAP NO.
APRIL 28, 1984			ADJACENT SHEET No. 7	1 INCH = 200 FEET	BETHLEHEM	201
DATE DELIVERY			AREA CALCULATED 8 AcC	FEET 200 0 200 400		
JULY 31, 1985			AREA SURVEYED 8.3 Ac	60.976 0 60.976 121.951 METERS	REVISED THROUGH	
			BLOCK LIMIT			
			BLOCK NUMBER 02			
			COMMON OWNERSHIP / OR 2			
			DEVELOPMENT LOT No.			
			MATCH LINE M.L.			
			RIGHT OF WAY R/W			
			SCALED DIMENSION S			

57672

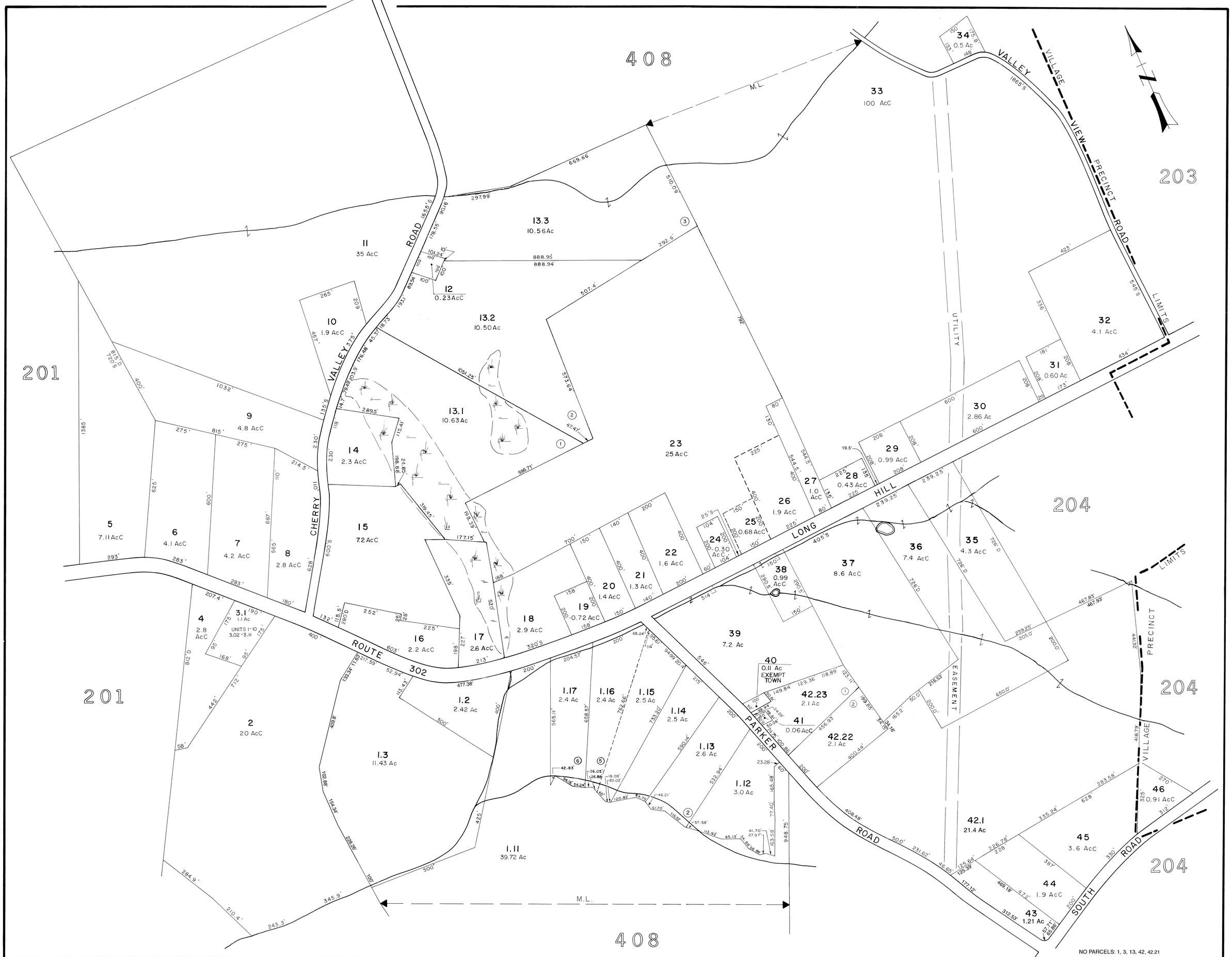

DATE FLIGHT	THIS MAP IS FOR ASSESSMENT PURPOSES ONLY. IT IS NOT VALID FOR LEGAL DESCRIPTION NOR CONVEYANCE.	CAI Technologies Precision Mapping. Geospatial Solutions. 11 PLEASANT STREET, LITTLETON, NEW HAMPSHIRE 03561 800.322.4540 - WWW.CAI-TECH.COM	LEGEND	SCALE	TOWN OF	MAP NO.
APRIL 28, 1984			ADJACENT SHEET No. 7	1 INCH = 200 FEET	BETHLEHEM	202
DATE DELIVERY			AREA CALCULATED 8 AcC	FEET 200 0 200 400		
JULY 31, 1985			AREA SURVEYED 8.3 Ac	60.976 0 60.976 121.951 METERS	REVISED THROUGH	
			BLOCK LIMIT			
			BLOCK NUMBER 02			

COMMON OWNERSHIP / OR 7
DEVELOPMENT LOT No. 2
MATCH LINE ← M.L. →
RIGHT OF WAY R/W
SCALED DIMENSION S
PRECINCT LIMITS

57672

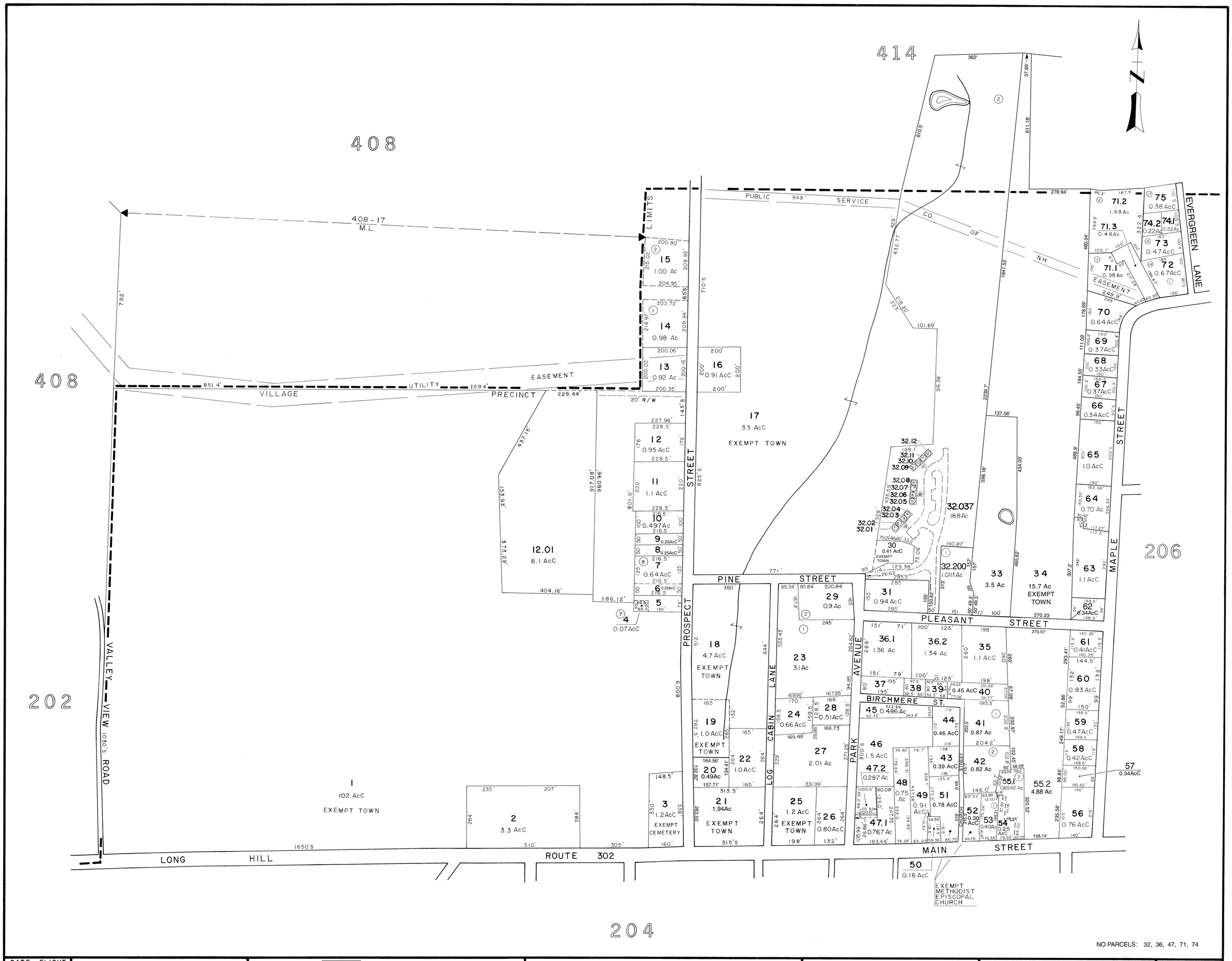

NO PARCELS: 32, 36, 47, 71, 74

DATE FLIGHT	THIS MAP IS FOR ASSESSMENT PURPOSES ONLY. IT IS NOT VALID FOR LEGAL DESCRIPTION NOR CONVEYANCE.	CAI Technologies Precision Mapping. Geospatial Solutions. 11 PLEASANT STREET, LITTLETON, NEW HAMPSHIRE 03561 800.322.4540 - WWW.CAI-TECH.COM	LEGEND	SCALE	TOWN OF	MAP NO.
APRIL 28, 1984			ADJACENT SHEET No. 7	1 INCH = 200 FEET	BETHLEHEM	203
DATE DELIVERY			AREA CALCULATED 8 AcC	FEET 200 0 200 400		
JULY 31, 1985			AREA SURVEYED 8.3 Ac	METERS 60.976 0 60.976 121.951	REVISED THROUGH	

LEGEND (continued): BLOCK LIMIT; BLOCK NUMBER 02; BUILDING NUMBER 4; COMMON OWNERSHIP / OR 7; DEVELOPMENT LOT No. 2; MATCH LINE ← M.L. →; RIGHT OF WAY R/W; SCALED DIMENSION S; PRECINCT LIMITS

57672

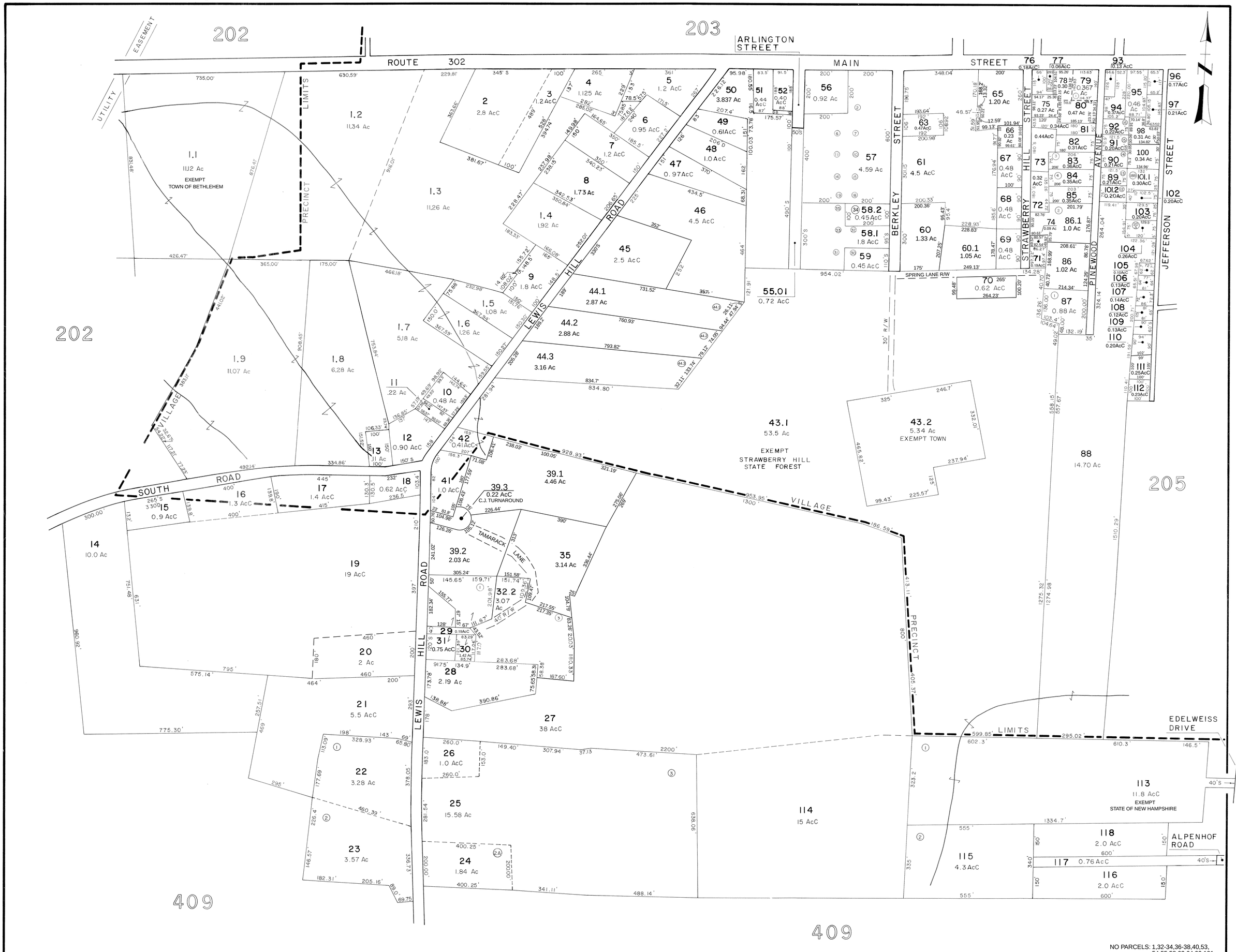

DATE FLIGHT			LEGEND		SCALE	TOWN OF	MAP NO.
APRIL 28, 1984	THIS MAP IS FOR ASSESSMENT PURPOSES ONLY. IT IS NOT VALID FOR LEGAL DESCRIPTION NOR CONVEYANCE.	CAI Technologies Precision Mapping. Geospatial Solutions. 11 PLEASANT STREET, LITTLETON, NEW HAMPSHIRE 03561 800.322.4540 - WWW.CAI-TECH.COM	ADJACENT SHEET No. 7	COMMON OWNERSHIP / OR /	1 INCH = 200 FEET	BETHLEHEM	204
DATE DELIVERY			AREA CALCULATED 8 AcC	DEVELOPMENT LOT No. 2	FEET 200 0 200 400		
JULY 31, 1985			AREA SURVEYED 8.3 Ac	MATCH LINE ML.	METERS 60.976 0 60.976 121.951	REVISED THROUGH	
			BLOCK LIMIT	RIGHT OF WAY R/W			
			BLOCK NUMBER 02	SCALED DIMENSION S			
				PRECINCT LIMITS			

57672

NO PARCEL: 9,15, 26, 36, 37, 42, 47, 65, 67, 67.2, 69, 73, 100, 106, 166.1, 192, 194, 203, 208, 220, 221, 230, 230.1 231, 253

DATE FLIGHT	THIS MAP IS FOR ASSESSMENT PURPOSES ONLY. IT IS NOT VALID FOR LEGAL DESCRIPTION NOR CONVEYANCE.	CAI Technologies Precision Mapping. Geospatial Solutions. 11 PLEASANT STREET, LITTLETON, NEW HAMPSHIRE 03561 800.322.4540 - WWW.CAI-TECH.COM	LEGEND	SCALE	TOWN OF	MAP NO.
APRIL 28, 1984			ADJACENT SHEET No. 7 AREA CALCULATED 8 AcC AREA SURVEYED 8.3 Ac BLOCK LIMIT BLOCK NUMBER 02 COMMON OWNERSHIP / OR / DEVELOPMENT LOT No. 2 MATCH LINE M.L. RIGHT OF WAY R/W SCALED DIMENSION S PRECINCT LIMITS	1 INCH = 200 FEET FEET 200 0 200 400 METERS 60.976 0 60.976 121.951	BETHLEHEM	205
DATE DELIVERY JULY 31, 1985					REVISED THROUGH	

57672

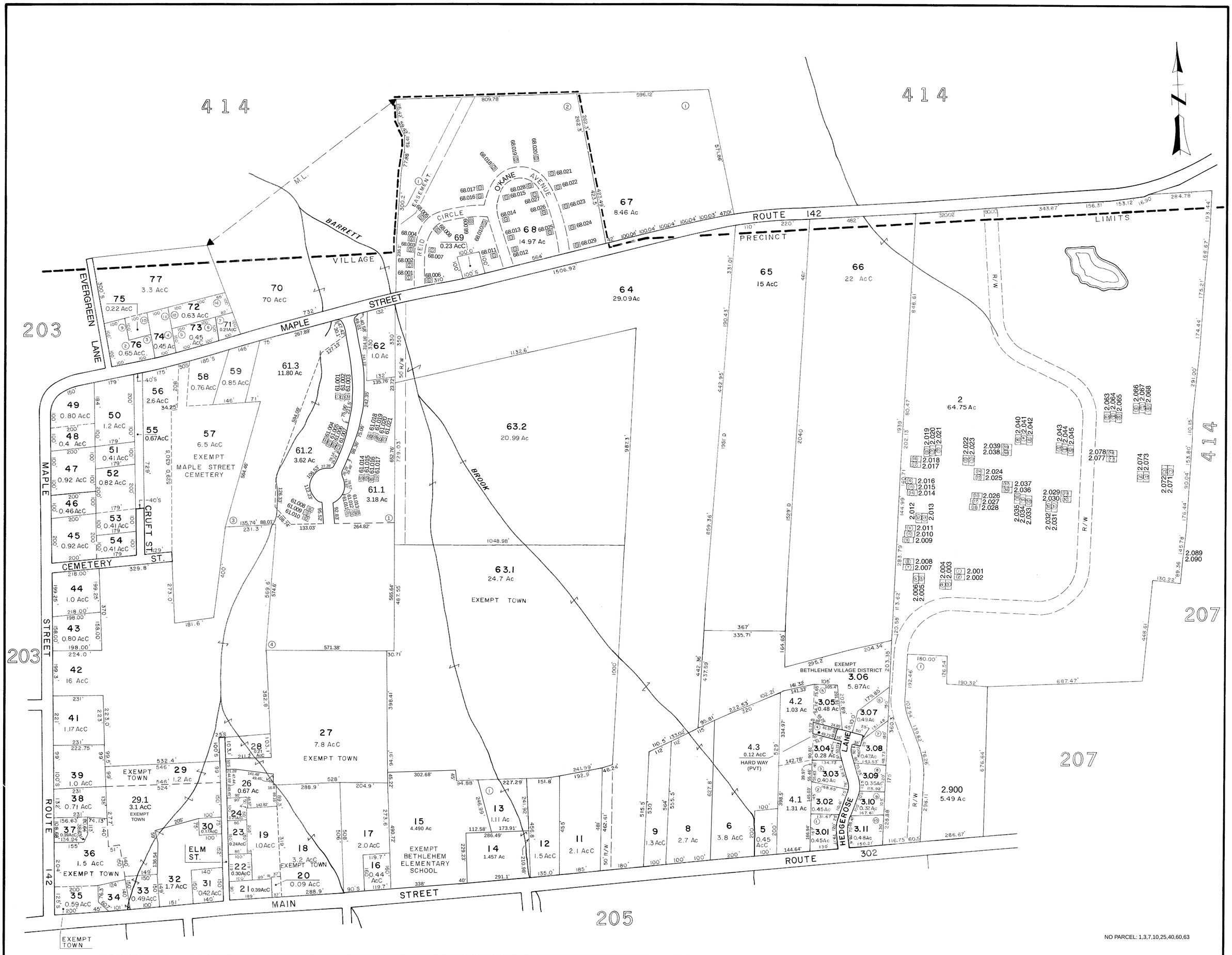

DATE FLIGHT	THIS MAP IS FOR ASSESSMENT PURPOSES ONLY. IT IS NOT VALID FOR LEGAL DESCRIPTION NOR CONVEYANCE.	CAI Technologies Precision Mapping. Geospatial Solutions. 11 PLEASANT STREET, LITTLETON, NEW HAMPSHIRE 03561 800.322.4540 - WWW.CAI-TECH.COM	LEGEND	SCALE	TOWN OF	MAP NO.
APRIL 28, 1984			ADJACENT SHEET No. 7	1 INCH = 200 FEET	BETHLEHEM	206
DATE DELIVERY			AREA CALCULATED 8 AcC	FEET 200 0 200 400		
JULY 31, 1985			AREA SURVEYED 8.3 Ac	60.976 0 60.976 121.951 METERS	REVISED THROUGH	
			BLOCK LIMIT			
			BLOCK NUMBER 02			

LEGEND (continued):
COMMON OWNERSHIP / OR 7
DEVELOPMENT LOT No. 2
MATCH LINE ML
RIGHT OF WAY R/W
SCALED DIMENSION S
PRECINCT LIMITS

57672

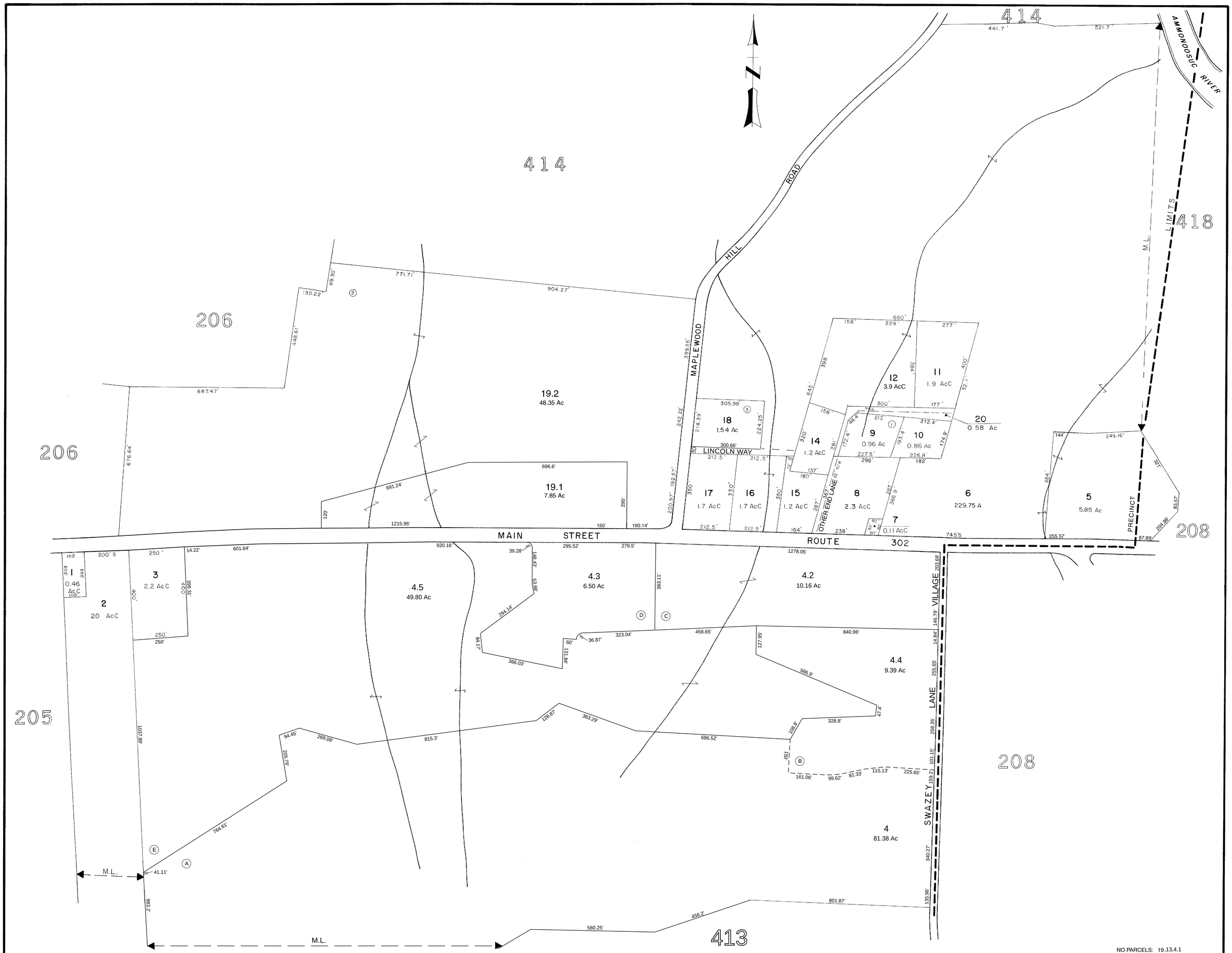

NO PARCELS: 19,13,4.1

DATE FLIGHT			LEGEND		SCALE	TOWN OF	MAP NO.
APRIL 28, 1984	THIS MAP IS FOR ASSESSMENT PURPOSES ONLY. IT IS NOT VALID FOR LEGAL DESCRIPTION NOR CONVEYANCE.	CAI Technologies Precision Mapping. Geospatial Solutions. 11 PLEASANT STREET, LITTLETON, NEW HAMPSHIRE 03561 800.322.4540 - WWW.CAI-TECH.COM	ADJACENT SHEET No. 7	COMMON OWNERSHIP / OR /	1 INCH = 200 FEET	BETHLEHEM	207
DATE DELIVERY			AREA CALCULATED 8 AcC	DEVELOPMENT LOT No. 2	FEET 200 0 200 400		
JULY 31, 1985			AREA SURVEYED 8.3 Ac	MATCH LINE M.L.	METERS 60.976 0 60.976 121.951	REVISED THROUGH	
			BLOCK LIMIT	RIGHT OF WAY R/W			
			BLOCK NUMBER 02	SCALED DIMENSION S			
				PRECINCT LIMITS			

57872

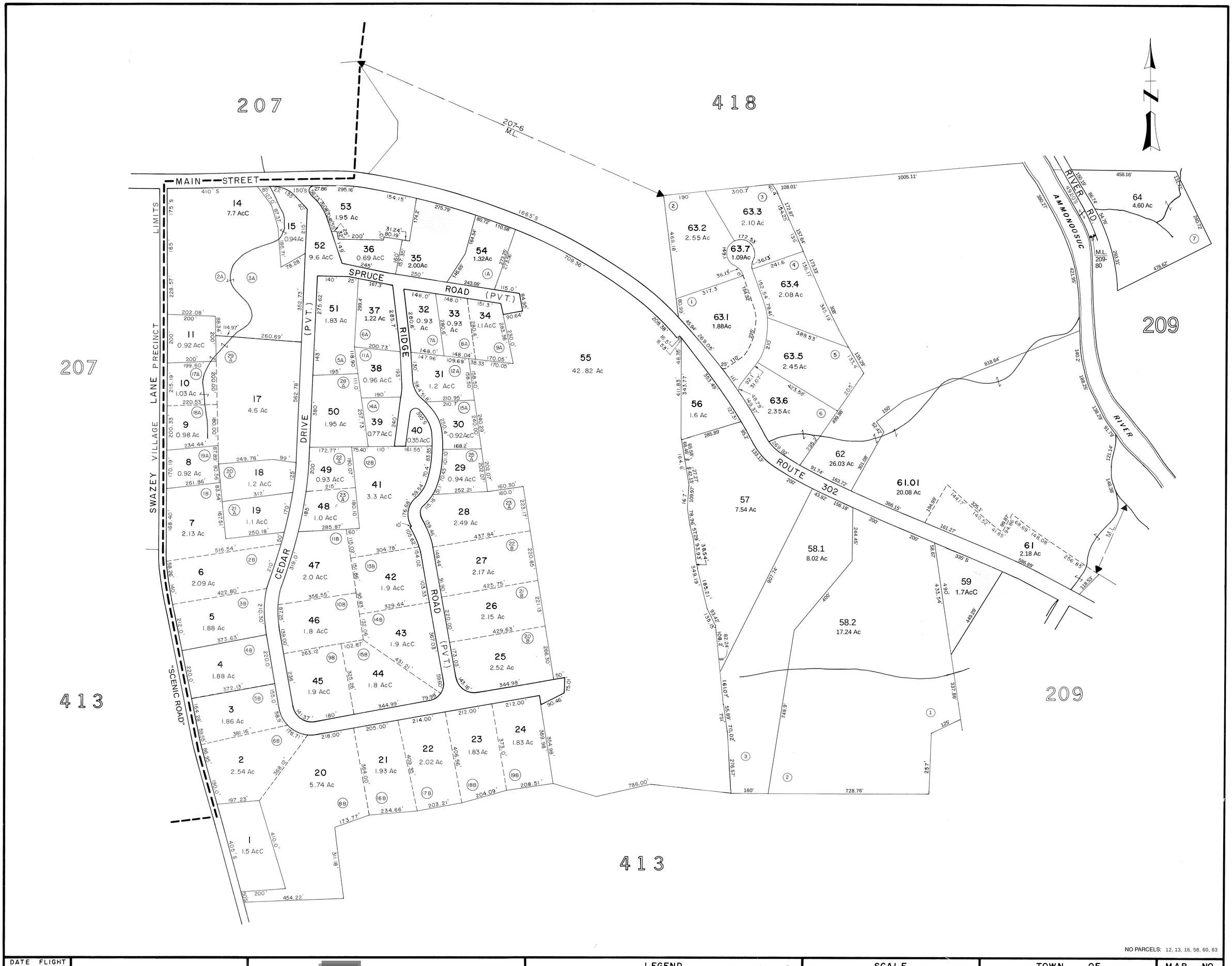

NO PARCELS: 12, 13, 16, 58, 60, 63

DATE FLIGHT	THIS MAP IS FOR ASSESSMENT PURPOSES ONLY. IT IS NOT VALID FOR LEGAL DESCRIPTION NOR CONVEYANCE.	CAI Technologies Precision Mapping. Geospatial Solutions. 11 PLEASANT STREET, LITTLETON, NEW HAMPSHIRE 03561 800.322.4540 - WWW.CAI-TECH.COM	LEGEND	SCALE	TOWN OF	MAP NO.
APRIL 28, 1984			ADJACENT SHEET No. 7 / COMMON OWNERSHIP / OR 7	1 INCH = 200 FEET	BETHLEHEM	208
DATE DELIVERY			AREA CALCULATED 8 AcC / DEVELOPMENT LOT No. 2	FEET 200 0 200 400		
JULY 31, 1985			AREA SURVEYED 8.3 Ac / MATCH LINE ML.	60.976 0 60.976 121.951 METERS	REVISED THROUGH	
			BLOCK LIMIT / RIGHT OF WAY R/W			
			BLOCK NUMBER 02 / SCALED DIMENSION S			

57672

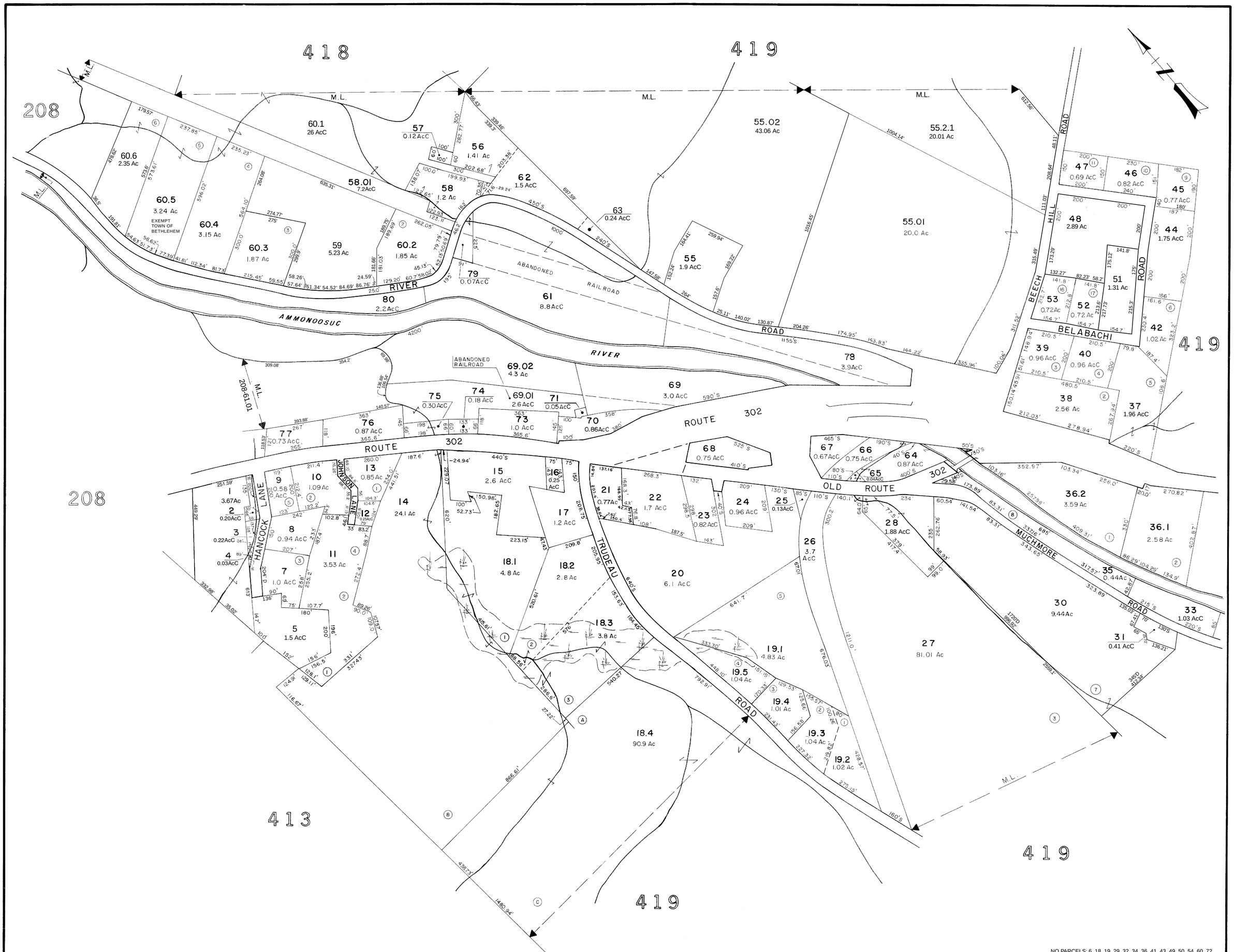

NO PARCELS: 6, 18, 19, 29, 32, 34, 36, 41, 43, 49, 50, 54, 60, 72

DATE FLIGHT	THIS MAP IS FOR ASSESSMENT PURPOSES ONLY. IT IS NOT VALID FOR LEGAL DESCRIPTION NOR CONVEYANCE.	CAI Technologies Precision Mapping. Geospatial Solutions. 11 PLEASANT STREET, LITTLETON, NEW HAMPSHIRE 03561 800.322.4540 - WWW.CAI-TECH.COM	LEGEND	SCALE	TOWN OF	MAP NO.
APRIL 28, 1984			ADJACENT SHEET No. 7	1 INCH = 200 FEET	BETHLEHEM	209
DATE DELIVERY			AREA CALCULATED 8 AcC	FEET 200 0 200 400		
JULY 31, 1985			AREA SURVEYED 8.3 Ac	60.976 0 60.976 121.951 METERS	REVISED THROUGH	
			BLOCK LIMIT			
			BLOCK NUMBER 02			

COMMON OWNERSHIP / OR 7
DEVELOPMENT LOT No. 2
MATCH LINE ← ML. →
RIGHT OF WAY R/W
SCALED DIMENSION S

57872

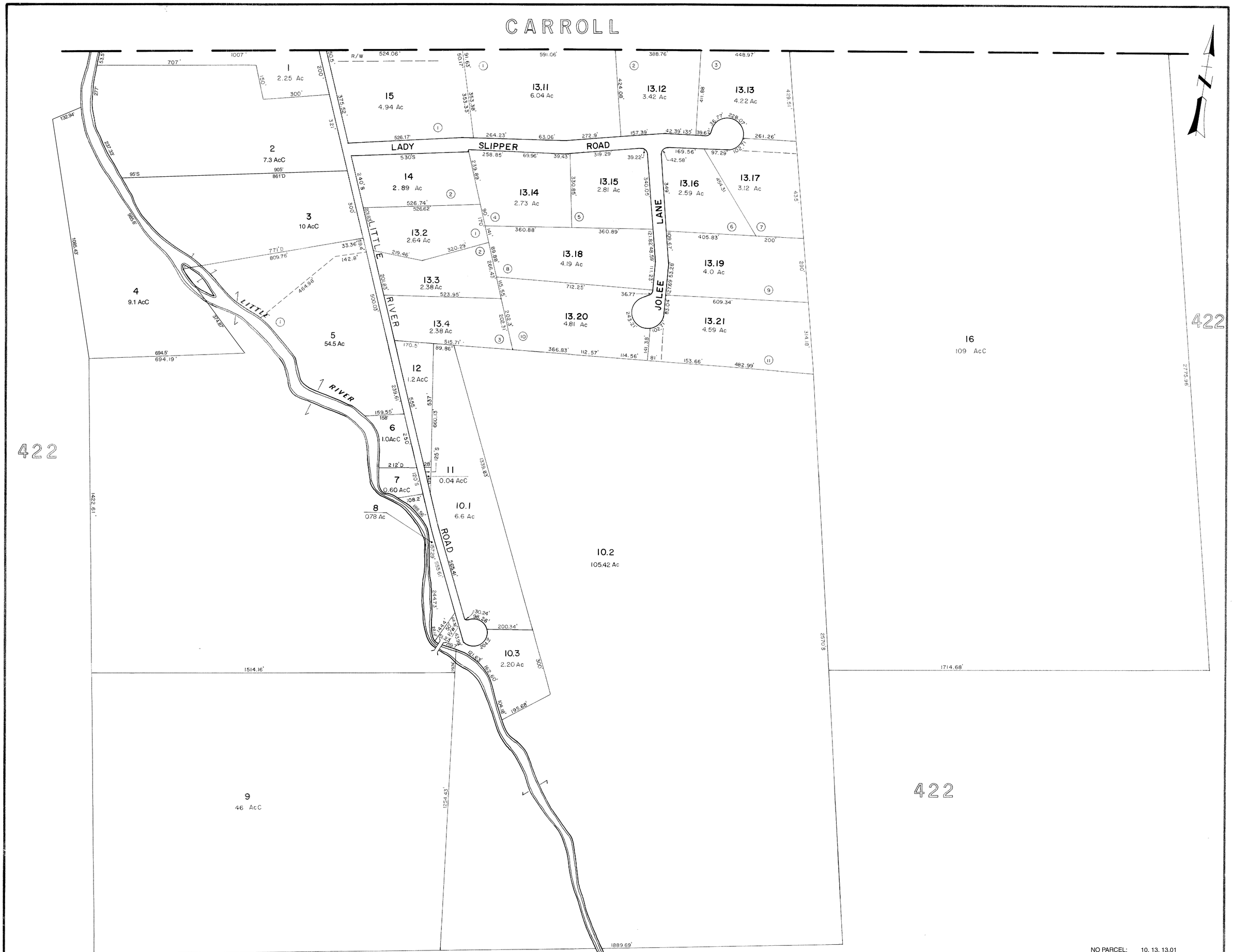

NO PARCEL: 10, 13, 13.01

DATE FLIGHT			LEGEND	SCALE	TOWN OF	MAP NO.
APRIL 28, 1984	THIS MAP IS FOR ASSESSMENT PURPOSES ONLY. IT IS NOT VALID FOR LEGAL DESCRIPTION NOR CONVEYANCE.	CAI Technologies Precision Mapping. Geospatial Solutions. 11 PLEASANT STREET, LITTLETON, NEW HAMPSHIRE 03561 800.322.4540 - WWW.CAI-TECH.COM	ADJACENT SHEET No. 7 / COMMON OWNERSHIP / OR 7	1 INCH = 200 FEET	BETHLEHEM	210
DATE DELIVERY			AREA CALCULATED 8 AcC / DEVELOPMENT LOT No. 2	FEET 200 0 200 400		
JULY 31, 1985			AREA SURVEYED 8.3 Ac / MATCH LINE M.L.	METERS 60.976 0 60.976 121.951	REVISED THROUGH	
			BLOCK LIMIT / RIGHT OF WAY R/W			
			BLOCK NUMBER 02 / SCALED DIMENSION S			

57672

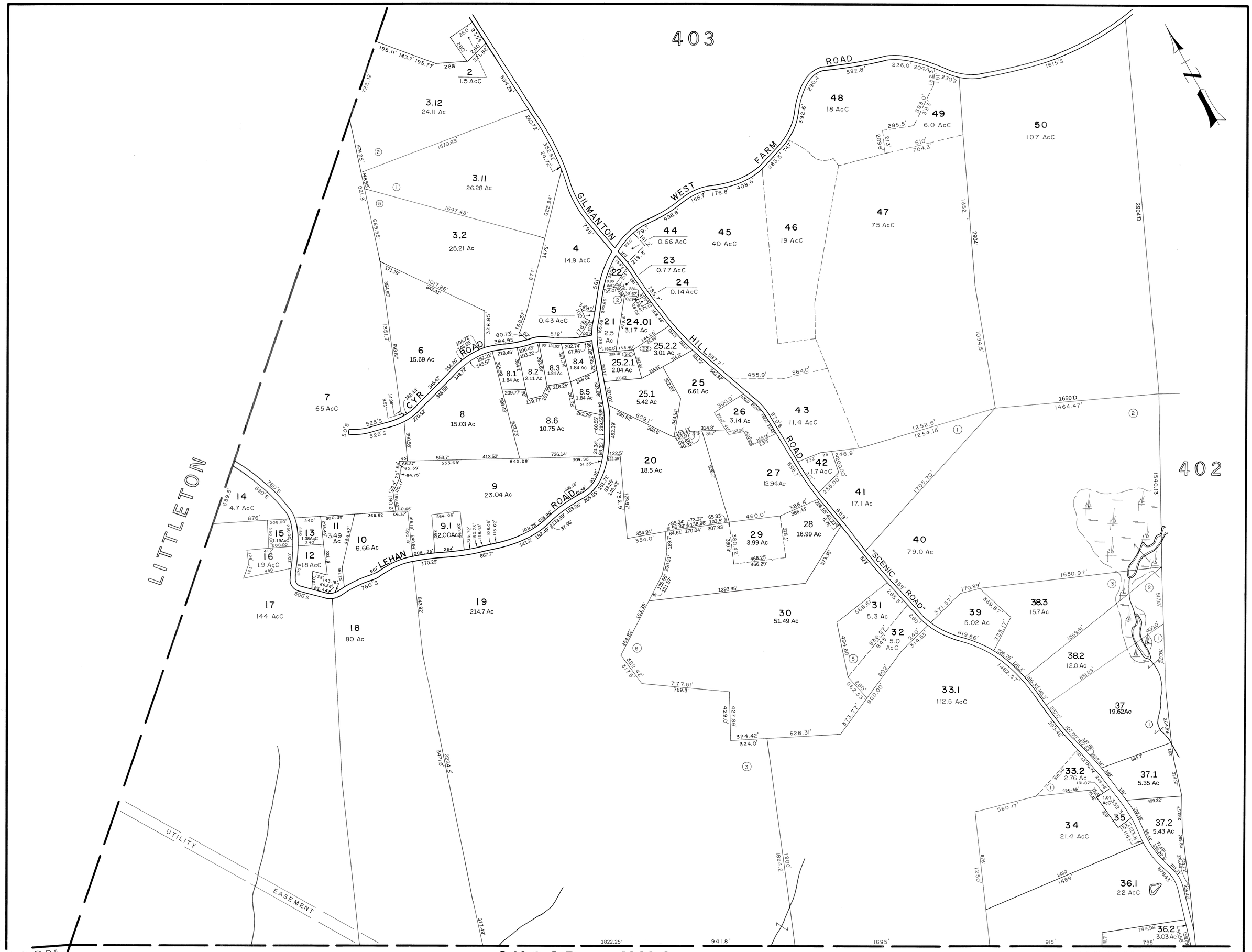

NO PARCELS: 1, 3, 3.1, 25.21, 25.22, 33, 36, 38, 38.1

DATE FLIGHT	THIS MAP IS FOR ASSESSMENT PURPOSES ONLY. IT IS NOT VALID FOR LEGAL DESCRIPTION NOR CONVEYANCE.	CAI Technologies Precision Mapping. Geospatial Solutions. 11 PLEASANT STREET, LITTLETON, NEW HAMPSHIRE 03561 800.322.4540 - WWW.CAI-TECH.COM	LEGEND	SCALE	TOWN OF	MAP NO.
APRIL 28, 1984			ADJACENT SHEET No. 7	1 INCH = 400 FEET	BETHLEHEM	401
DATE DELIVERY			AREA CALCULATED 8 AcC	FEET 400 0 400 800		
JULY 31, 1985			AREA SURVEYED 8.3 Ac	121.951 0 121.951 243.902 METERS	REVISED THROUGH	
			BLOCK LIMIT			
			BLOCK NUMBER 02			

COMMON OWNERSHIP / OR 7
DEVELOPMENT LOT No. 2
MATCH LINE ML.
RIGHT OF WAY R/W
SCALED DIMENSION S

57672

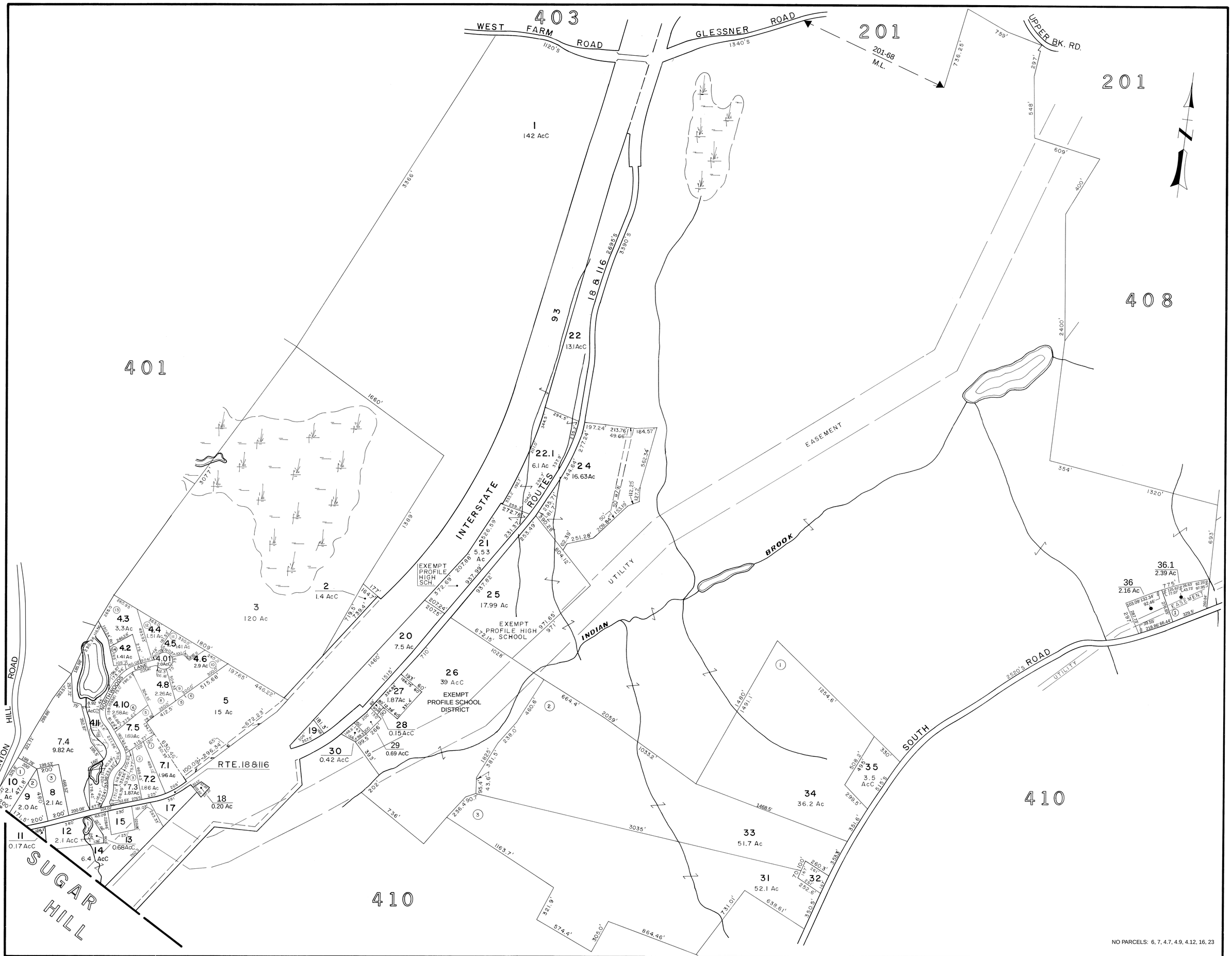

NO PARCELS: 6, 7, 4.7, 4.9, 4.12, 16, 23

DATE FLIGHT	THIS MAP IS FOR ASSESSMENT PURPOSES ONLY. IT IS NOT VALID FOR LEGAL DESCRIPTION NOR CONVEYANCE.	CAI Technologies Precision Mapping. Geospatial Solutions. 11 PLEASANT STREET, LITTLETON, NEW HAMPSHIRE 03561 800.322.4540 - WWW.CAI-TECH.COM	LEGEND	SCALE	TOWN OF	MAP NO.
APRIL 28, 1984			ADJACENT SHEET No. 7 / COMMON OWNERSHIP / OR 7	1 INCH = 400 FEET	BETHLEHEM	402
DATE DELIVERY			AREA CALCULATED 8 AcC / DEVELOPMENT LOT No. 2	FEET 400 0 400 800		
JULY 31, 1985			AREA SURVEYED 8.3 Ac / MATCH LINE ML.	METERS (121.95) 0 (121.95) 243.902	REVISED THROUGH	
			BLOCK LIMIT / RIGHT OF WAY R/W			
			BLOCK NUMBER 02 / SCALED DIMENSION S			

57872

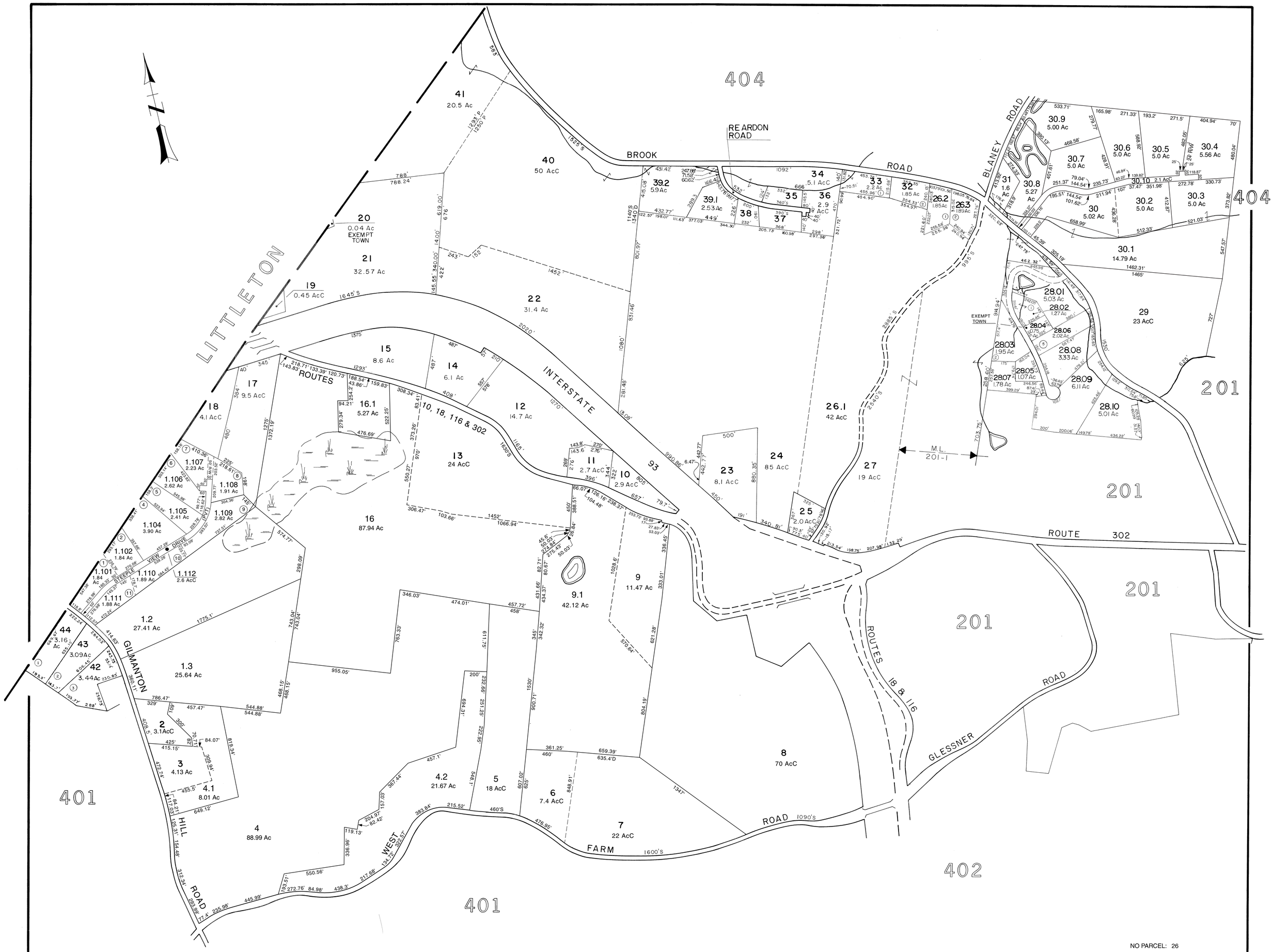

NO PARCEL: 26

DATE FLIGHT	THIS MAP IS FOR ASSESSMENT PURPOSES ONLY. IT IS NOT VALID FOR LEGAL DESCRIPTION NOR CONVEYANCE.	CAI Technologies Precision Mapping. Geospatial Solutions. 11 PLEASANT STREET, LITTLETON, NEW HAMPSHIRE 03561 800.322.4540 - WWW.CAI-TECH.COM	LEGEND	SCALE	TOWN OF	MAP NO.
APRIL 28, 1984			ADJACENT SHEET No. 7 / AREA CALCULATED 8 AcC / AREA SURVEYED 8.3 Ac / BLOCK LIMIT / BLOCK NUMBER 02 / COMMON OWNERSHIP / OR / DEVELOPMENT LOT No. 2 / MATCH LINE M.L. / RIGHT OF WAY R/W / SCALED DIMENSION S	1 INCH = 400 FEET; FEET 400 0 400 800; METERS 121.951 0 121.951 243.902	BETHLEHEM	403
DATE DELIVERY JULY 31, 1985					REVISED THROUGH	

57672

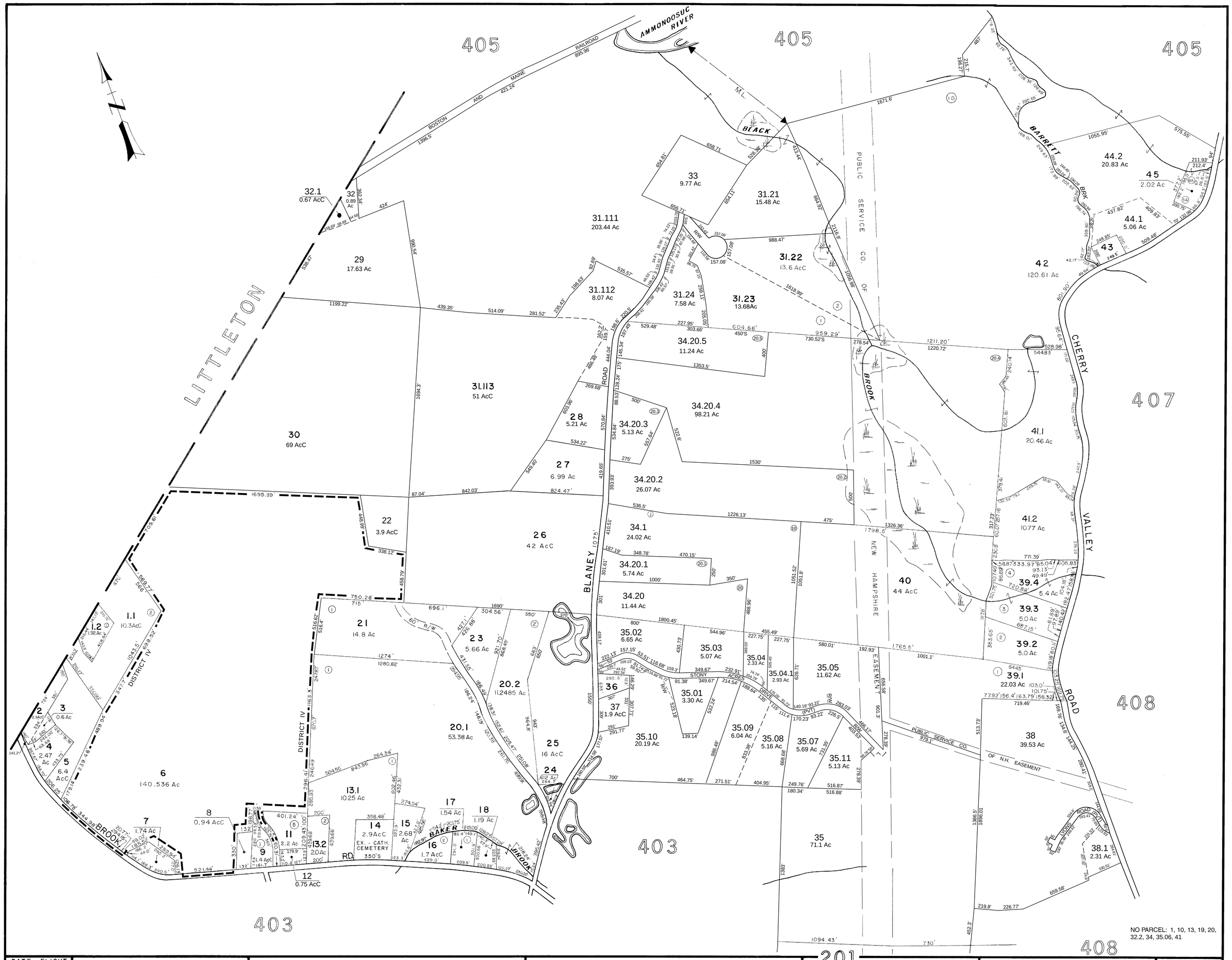

DATE FLIGHT	THIS MAP IS FOR ASSESSMENT PURPOSES ONLY. IT IS NOT VALID FOR LEGAL DESCRIPTION NOR CONVEYANCE.	CAI Technologies Precision Mapping. Geospatial Solutions. 11 PLEASANT STREET, LITTLETON, NEW HAMPSHIRE 03561 800.322.4540 - WWW.CAI-TECH.COM	LEGEND	SCALE	TOWN OF	MAP NO.
APRIL 28, 1984			ADJACENT SHEET No. 7	1 INCH = 400 FEET	BETHLEHEM	404
DATE DELIVERY			AREA CALCULATED 8 AcC	FEET 400 0 400 800		
JULY 31, 1985			AREA SURVEYED 8.3 Ac	121.951 0 121.951 243.902 METERS	REVISED THROUGH	
			BLOCK LIMIT			
			BLOCK NUMBER 02			

LEGEND

ADJACENT SHEET No.	7	COMMON OWNERSHIP	/ OR 2
AREA CALCULATED	8 AcC	DEVELOPMENT LOT No.	2
AREA SURVEYED	8.3 Ac	MATCH LINE	ML.
BLOCK LIMIT		RIGHT OF WAY	R/W
BLOCK NUMBER	02	SCALED DIMENSION	S
		PRECINCT LIMITS	

57672

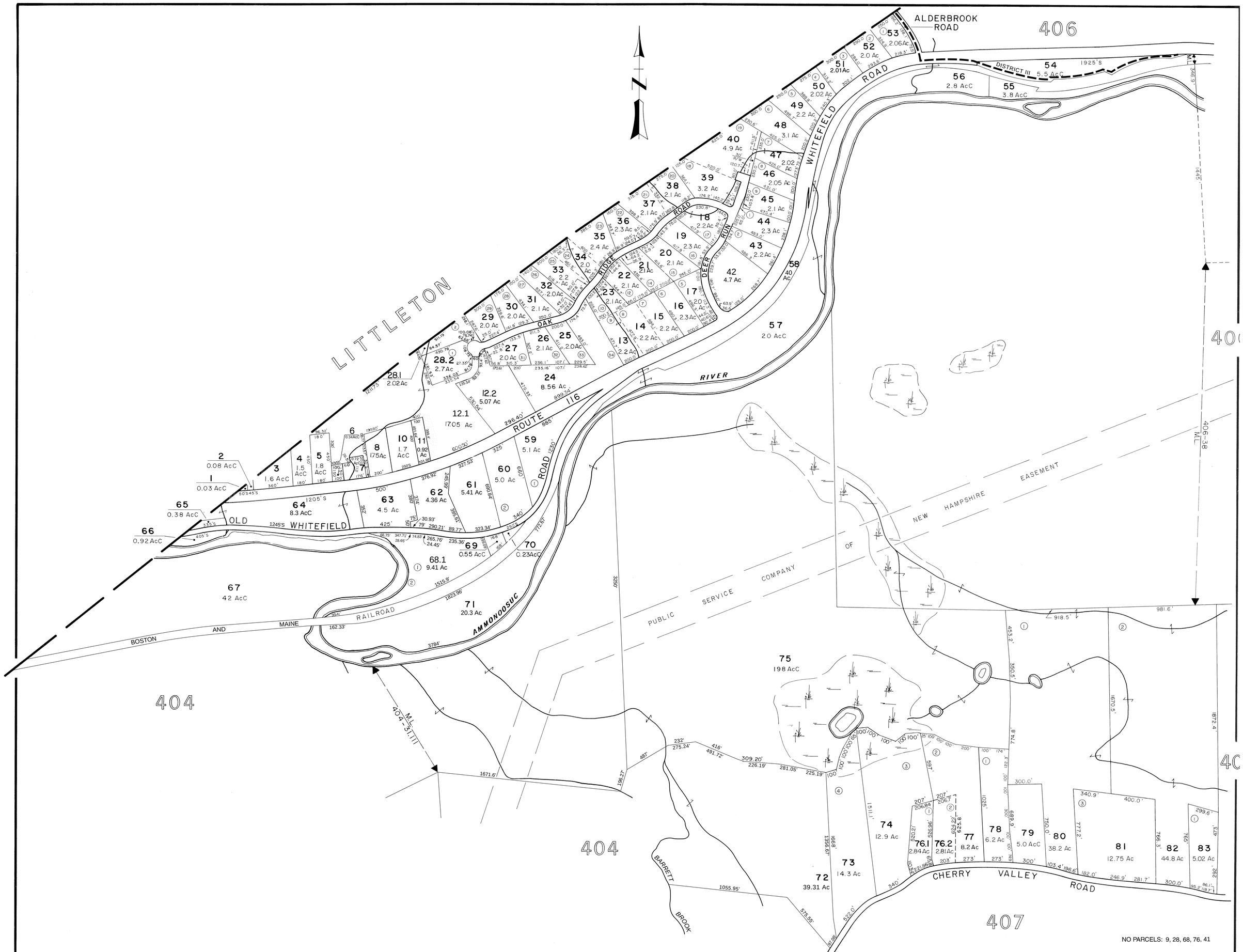

DATE FLIGHT	THIS MAP IS FOR ASSESSMENT PURPOSES ONLY. IT IS NOT VALID FOR LEGAL DESCRIPTION NOR CONVEYANCE.	CAI Technologies Precision Mapping. Geospatial Solutions. 11 PLEASANT STREET, LITTLETON, NEW HAMPSHIRE 03561 800.322.4540 - WWW.CAI-TECH.COM	LEGEND	SCALE	TOWN OF	MAP NO.
APRIL 28, 1984			ADJACENT SHEET No. 7	1 INCH = 400 FEET	BETHLEHEM	405
DATE DELIVERY			AREA CALCULATED 8 AcC	FEET 400 0 400 800		
JULY 31, 1985			AREA SURVEYED 8.3 Ac	METERS 121.951 0 121.951 243.902	REVISED THROUGH	
			BLOCK LIMIT			
			BLOCK NUMBER 02			

COMMON OWNERSHIP / OR /
DEVELOPMENT LOT No. (2)
MATCH LINE ML.
RIGHT OF WAY R/W
SCALED DIMENSION S
PRECINCT LIMITS

57672

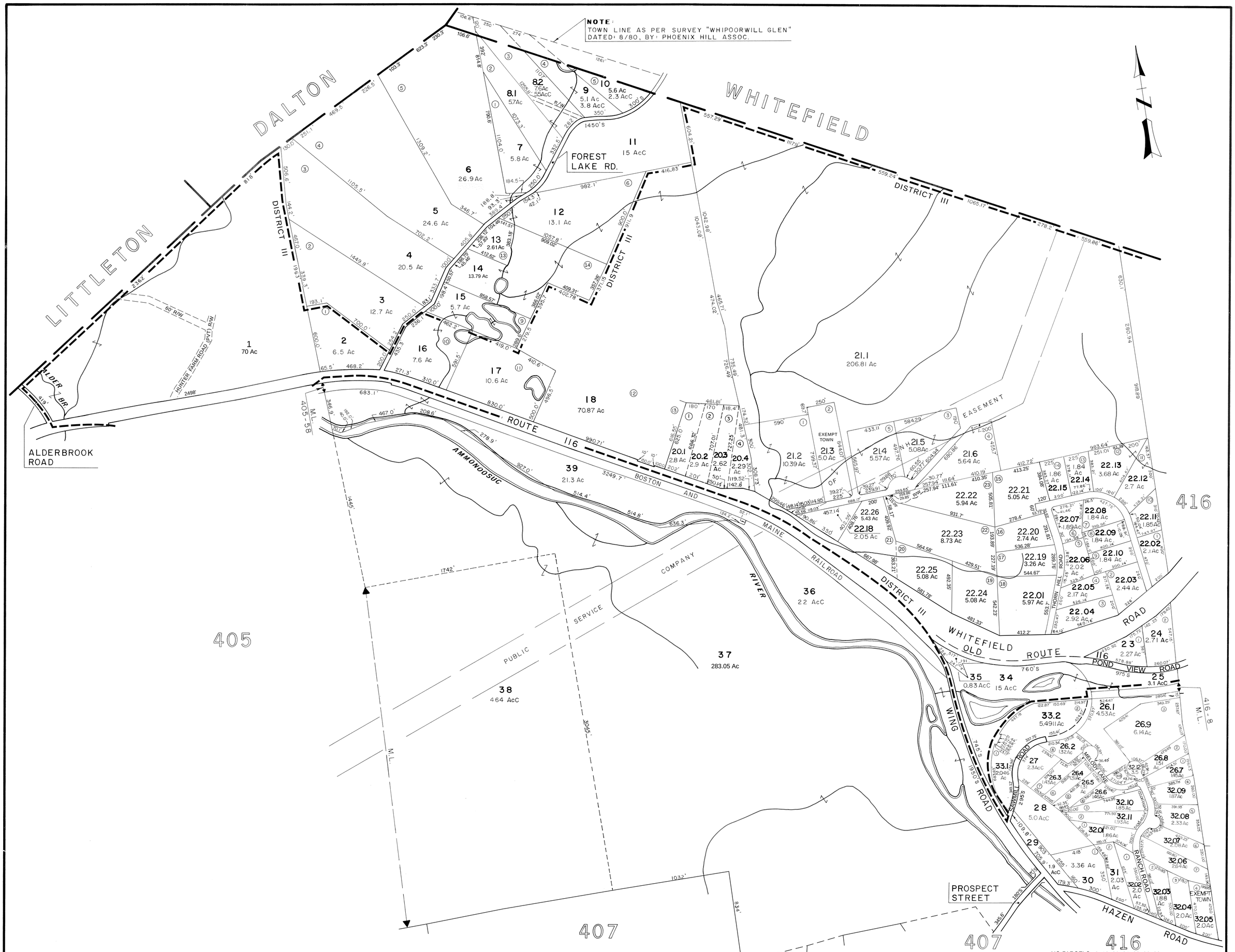

DATE FLIGHT	THIS MAP IS FOR ASSESSMENT PURPOSES ONLY. IT IS NOT VALID FOR LEGAL DESCRIPTION NOR CONVEYANCE.	CAI Technologies Precision Mapping. Geospatial Solutions. 11 PLEASANT STREET, LITTLETON, NEW HAMPSHIRE 03561 800.322.4540 - WWW.CAI-TECH.COM	LEGEND	SCALE	TOWN OF	MAP NO.
APRIL 28, 1984			ADJACENT SHEET No. 7	1 INCH = 400 FEET	BETHLEHEM	406
DATE DELIVERY			AREA CALCULATED 8 AcC	FEET 400 0 400 800		
JULY 31, 1985			AREA SURVEYED 8.3 Ac	METERS 121.951 0 121.951 243.902	REVISED THROUGH	
			BLOCK LIMIT			
			BLOCK NUMBER 02			

COMMON OWNERSHIP / OR
DEVELOPMENT LOT No. 2
MATCH LINE M.L.
RIGHT OF WAY R/W
SCALED DIMENSION S
PRECINCT LIMITS

57872

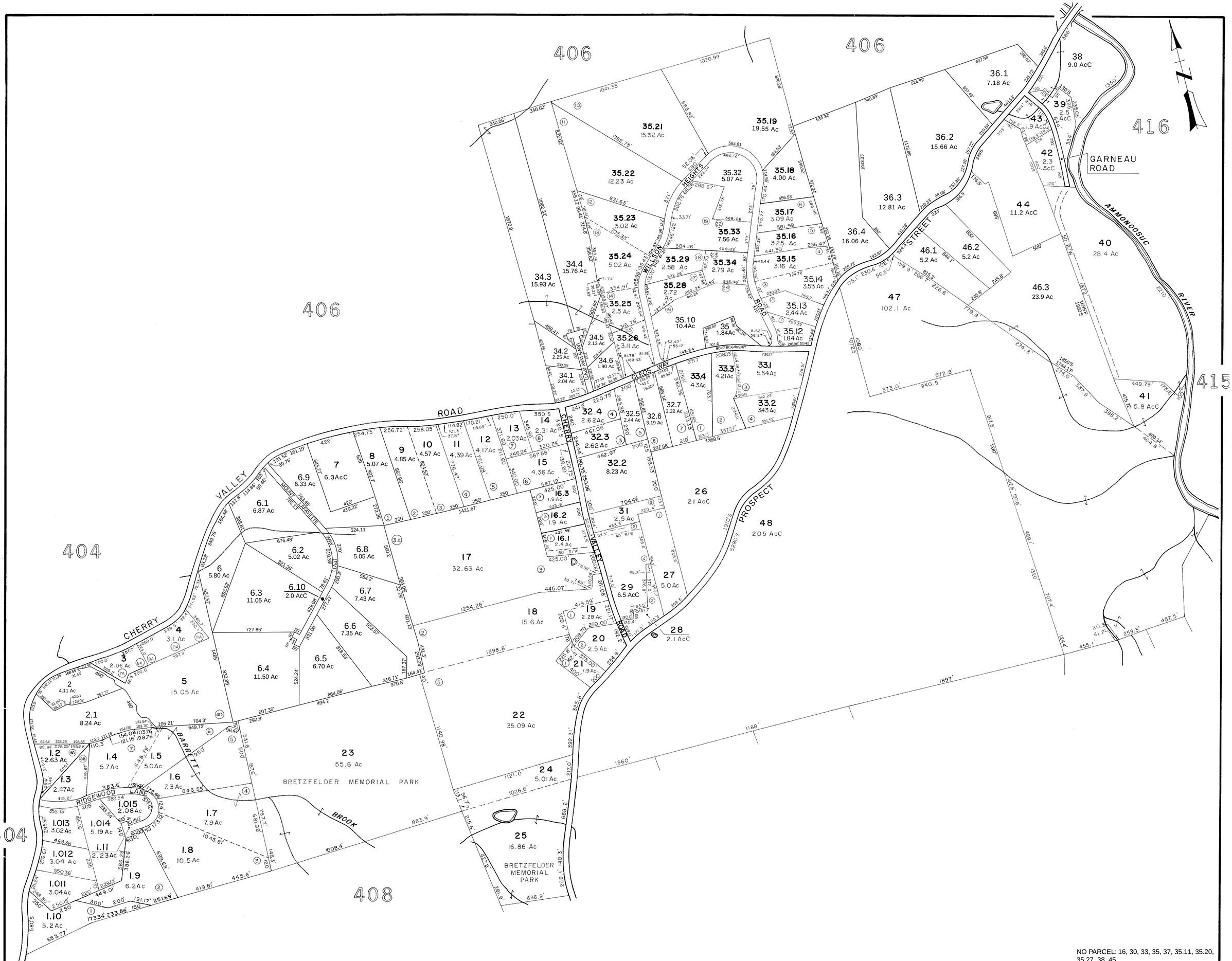

NO PARCEL: 16, 30, 33, 35, 37, 35.11, 35.20, 35.27, 38, 45

DATE FLIGHT	THIS MAP IS FOR ASSESSMENT PURPOSES ONLY. IT IS NOT VALID FOR LEGAL DESCRIPTION NOR CONVEYANCE.	CAI Technologies Precision Mapping. Geospatial Solutions. 11 PLEASANT STREET, LITTLETON, NEW HAMPSHIRE 03561 800.322.4540 - WWW.CAI-TECH.COM	LEGEND	SCALE	TOWN OF	MAP NO.
APRIL 28, 1984			ADJACENT SHEET No. 7	1 INCH = 400 FEET	BETHLEHEM	407
DATE DELIVERY			AREA CALCULATED 8 AcC	FEET 400 0 400 800		
JULY 31, 1985			AREA SURVEYED 8.3 Ac	METERS 121.951 0 121.951 243.902	REVISED THROUGH	
			BLOCK LIMIT			
			BLOCK NUMBER 02			
			COMMON OWNERSHIP / OR			
			DEVELOPMENT LOT No. 2			
			MATCH LINE ML.			
			RIGHT OF WAY R/W			
			SCALED DIMENSION S			

57672

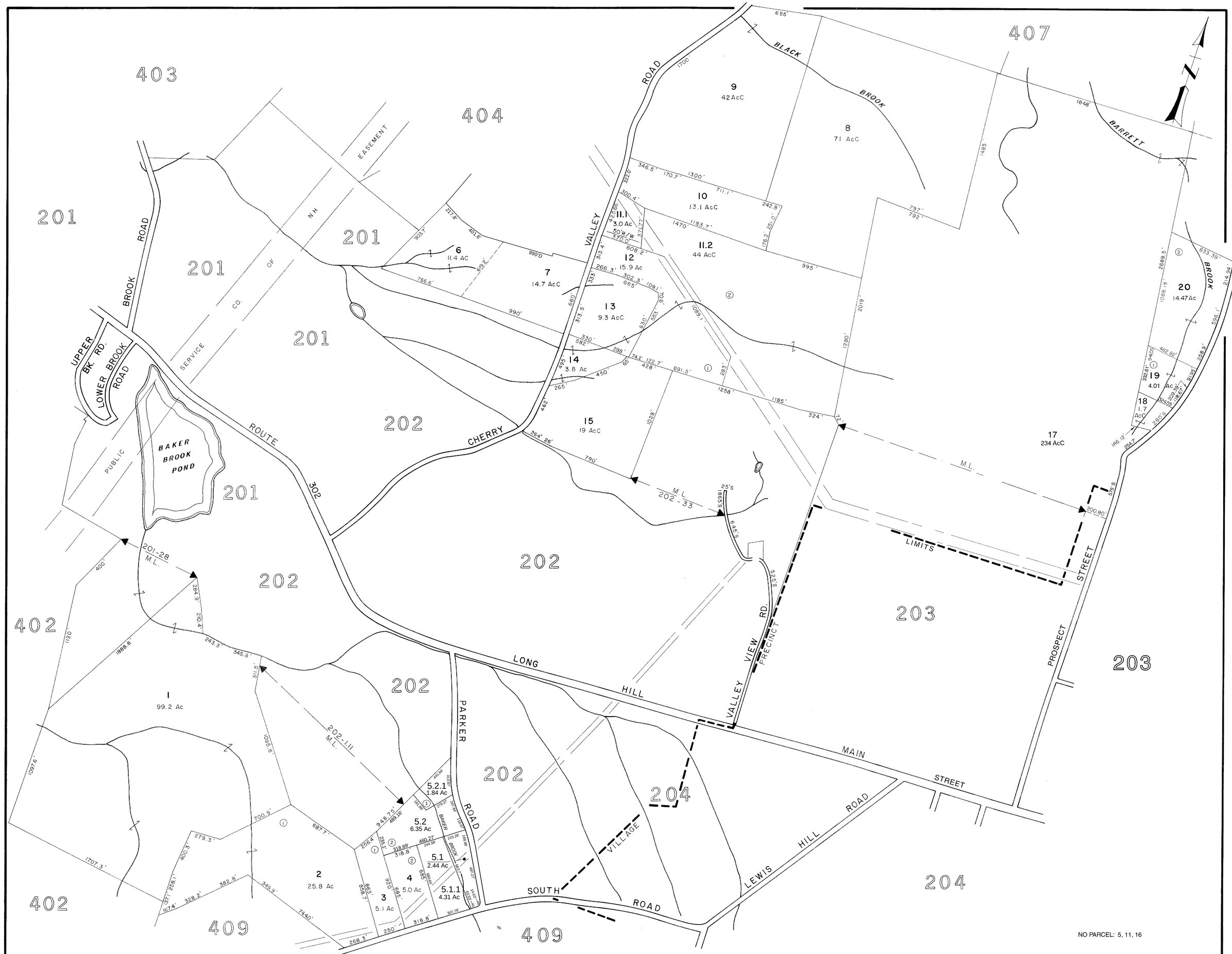

DATE FLIGHT	THIS MAP IS FOR ASSESSMENT PURPOSES ONLY. IT IS NOT VALID FOR LEGAL DESCRIPTION NOR CONVEYANCE.	CAI Technologies Precision Mapping. Geospatial Solutions. 11 PLEASANT STREET, LITTLETON, NEW HAMPSHIRE 03561 800.322.4540 - WWW.CAI-TECH.COM	LEGEND	SCALE	TOWN OF	MAP NO.
APRIL 28, 1984			ADJACENT SHEET No. 7	1 INCH = 400 FEET	BETHLEHEM	408
DATE DELIVERY			AREA CALCULATED 8 AcC	FEET 400 0 400 800		
JULY 31, 1985			AREA SURVEYED 8.3 Ac	METERS 121.951 0 121.951 243.902	REVISED THROUGH	
			BLOCK LIMIT			
			BLOCK NUMBER 02			

COMMON OWNERSHIP / OR 7
DEVELOPMENT LOT No. 2
MATCH LINE M.L.
RIGHT OF WAY R/W
SCALED DIMENSION S

57672

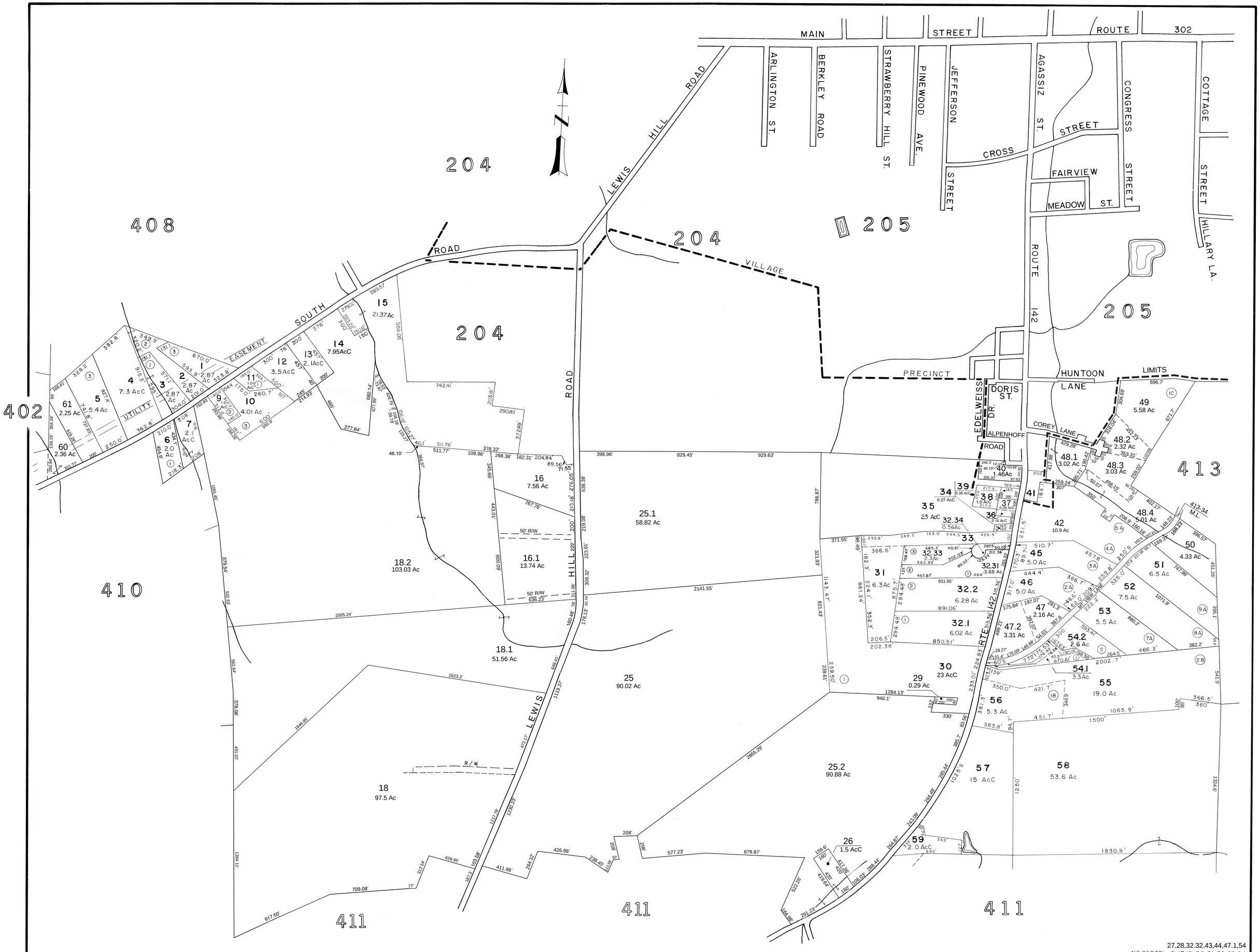

27,28,32.32,43,44,47.1,54
NO PARCEL 8,17,19,20,21,22,23,24.

DATE FLIGHT	THIS MAP IS FOR ASSESSMENT PURPOSES ONLY. IT IS NOT VALID FOR LEGAL DESCRIPTION NOR CONVEYANCE.	CAI Technologies Precision Mapping. Geospatial Solutions. 11 PLEASANT STREET, LITTLETON, NEW HAMPSHIRE 03561 800.322.4540 - WWW.CAI-TECH.COM	LEGEND	SCALE	TOWN OF	MAP NO.
APRIL 28, 1984			ADJACENT SHEET No. 7	1 INCH = 400 FEET	BETHLEHEM	409
DATE DELIVERY			AREA CALCULATED 8 AcC	FEET 400 0 400 800		
JULY 31, 1985			AREA SURVEYED 8.3 Ac	121.951 0 121.951 243.902 METERS	REVISED THROUGH	
			BLOCK LIMIT			
			BLOCK NUMBER 02			

COMMON OWNERSHIP / OR 7
DEVELOPMENT LOT No. 2
MATCH LINE M.L.
RIGHT OF WAY R/W
SCALED DIMENSION S

57672

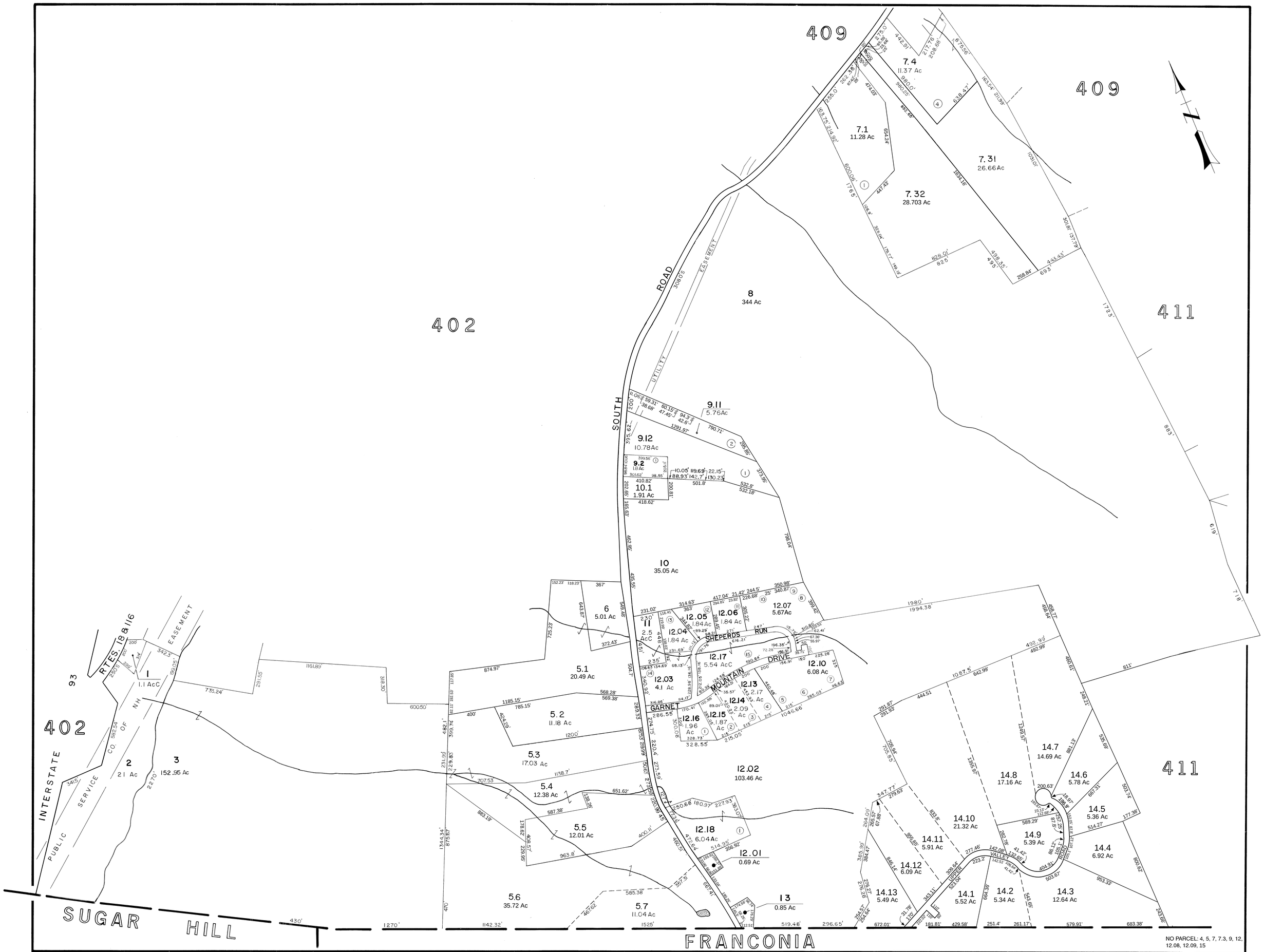

NO PARCEL: 4, 5, 7, 7.3, 9, 12, 12.08, 12.09, 15

DATE FLIGHT	THIS MAP IS FOR ASSESSMENT PURPOSES ONLY. IT IS NOT VALID FOR LEGAL DESCRIPTION NOR CONVEYANCE.	CAI Technologies Precision Mapping. Geospatial Solutions. 11 PLEASANT STREET, LITTLETON, NEW HAMPSHIRE 03561 800.322.4540 - WWW.CAI-TECH.COM	LEGEND	SCALE	TOWN OF	MAP NO.
APRIL 28, 1984			ADJACENT SHEET No. 7	1 INCH = 400 FEET	BETHLEHEM	410
DATE DELIVERY			AREA CALCULATED 8 AcC	FEET 400 0 400 800		
JULY 31, 1985			AREA SURVEYED 8.3 Ac	METERS 121.951 0 121.951 243.902	REVISED THROUGH	
			BLOCK LIMIT			
			BLOCK NUMBER 02			

COMMON OWNERSHIP / OR 7
DEVELOPMENT LOT No. 2
MATCH LINE M.L.
RIGHT OF WAY R/W
SCALED DIMENSION S

57672

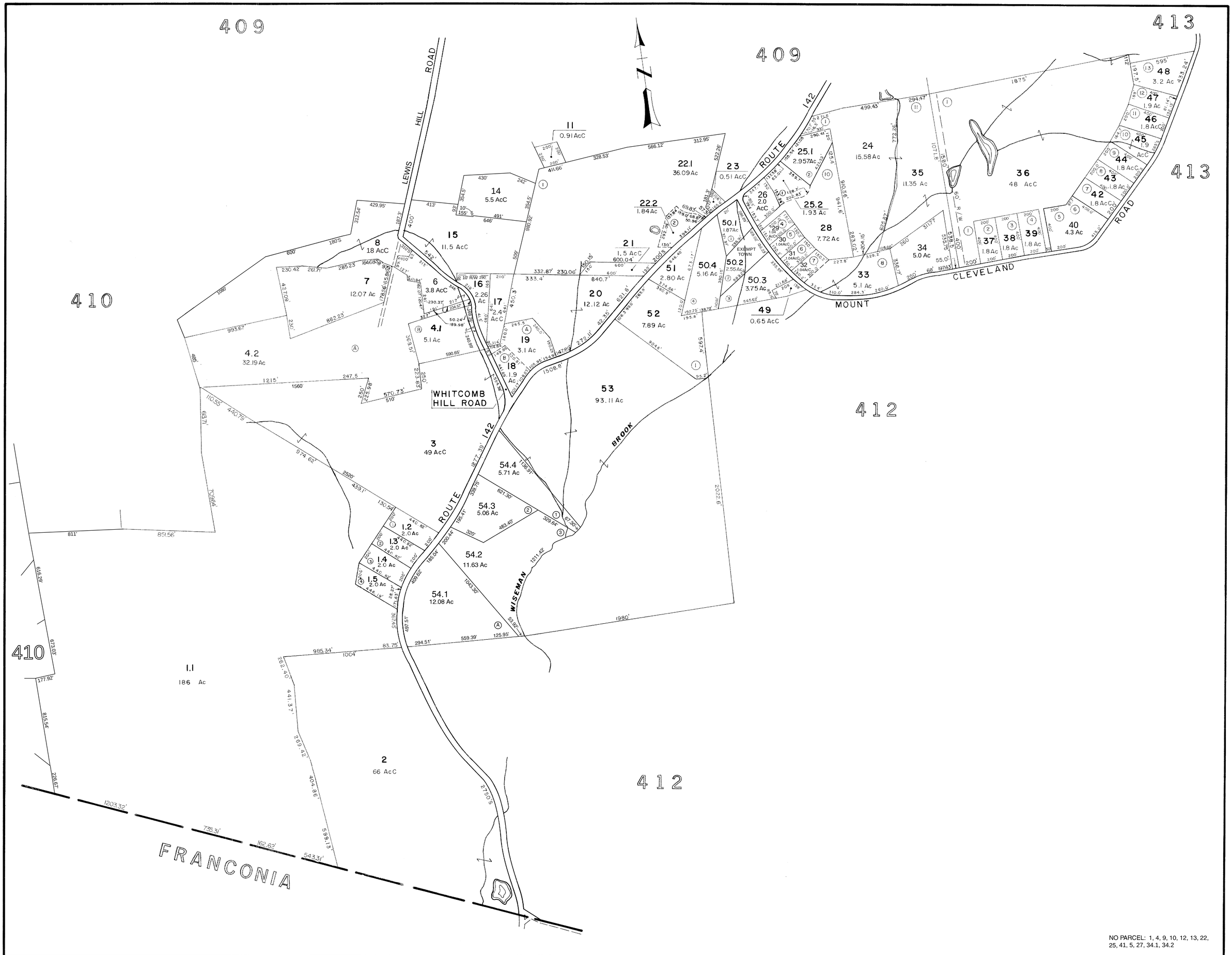

NO PARCEL: 1, 4, 9, 10, 12, 13, 22, 25, 41, 5, 27, 34.1, 34.2

DATE FLIGHT	THIS MAP IS FOR ASSESSMENT PURPOSES ONLY. IT IS NOT VALID FOR LEGAL DESCRIPTION NOR CONVEYANCE.	CAI Technologies Precision Mapping. Geospatial Solutions. 11 PLEASANT STREET, LITTLETON, NEW HAMPSHIRE 03561 800.322.4540 - WWW.CAI-TECH.COM	LEGEND	SCALE	TOWN OF	MAP NO.
APRIL 28, 1984			ADJACENT SHEET No. 7	1 INCH = 400 FEET	BETHLEHEM	411
DATE DELIVERY			AREA CALCULATED 8 AcC	FEET 400 0 400 800		
JULY 31, 1985			AREA SURVEYED 8.3 Ac	121.951 0 121.951 243.902 METERS	REVISED THROUGH	
			BLOCK LIMIT			
			BLOCK NUMBER 02			
			COMMON OWNERSHIP / OR 7			
			DEVELOPMENT LOT No. 2			
			MATCH LINE M.L.			
			RIGHT OF WAY R/W			
			SCALED DIMENSION S			

57672

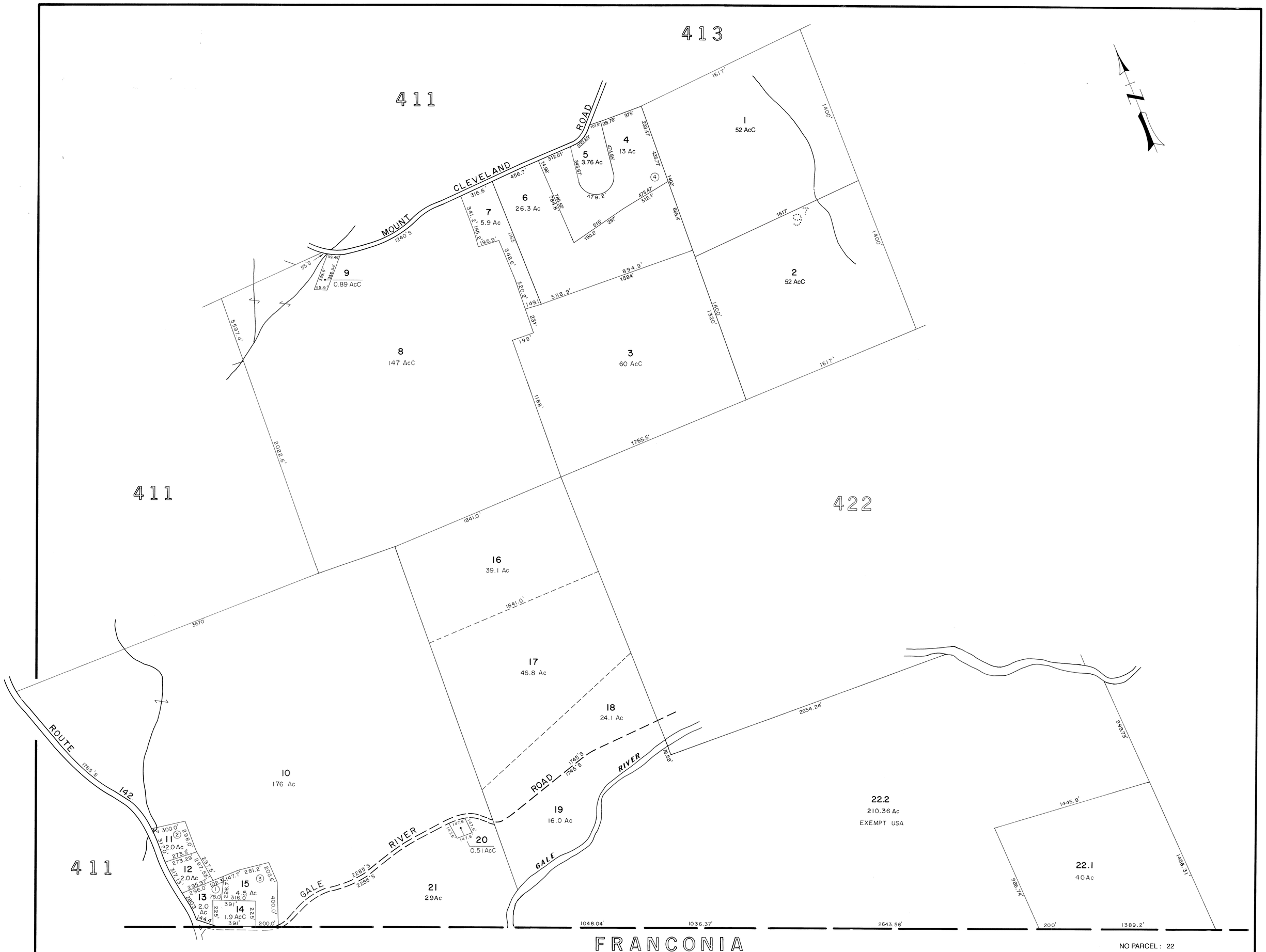

DATE FLIGHT	THIS MAP IS FOR ASSESSMENT PURPOSES ONLY. IT IS NOT VALID FOR LEGAL DESCRIPTION NOR CONVEYANCE.	CAI Technologies Precision Mapping. Geospatial Solutions. 11 PLEASANT STREET, LITTLETON, NEW HAMPSHIRE 03561 800.322.4540 - WWW.CAI-TECH.COM	LEGEND	SCALE	TOWN OF	MAP NO.
APRIL 28, 1984			ADJACENT SHEET No. 7	1 INCH = 400 FEET	BETHLEHEM	412
DATE DELIVERY			AREA CALCULATED 8 AcC	FEET 400 0 400 800		
JULY 31, 1985			AREA SURVEYED 8.3 Ac	121.951 0 121.951 243.902 METERS	REVISED THROUGH	
			BLOCK LIMIT			
			BLOCK NUMBER 02			

COMMON OWNERSHIP / OR
DEVELOPMENT LOT No. (2)
MATCH LINE M.L.
RIGHT OF WAY R/W
SCALED DIMENSION S
LOT AND RANGE (2)

57672

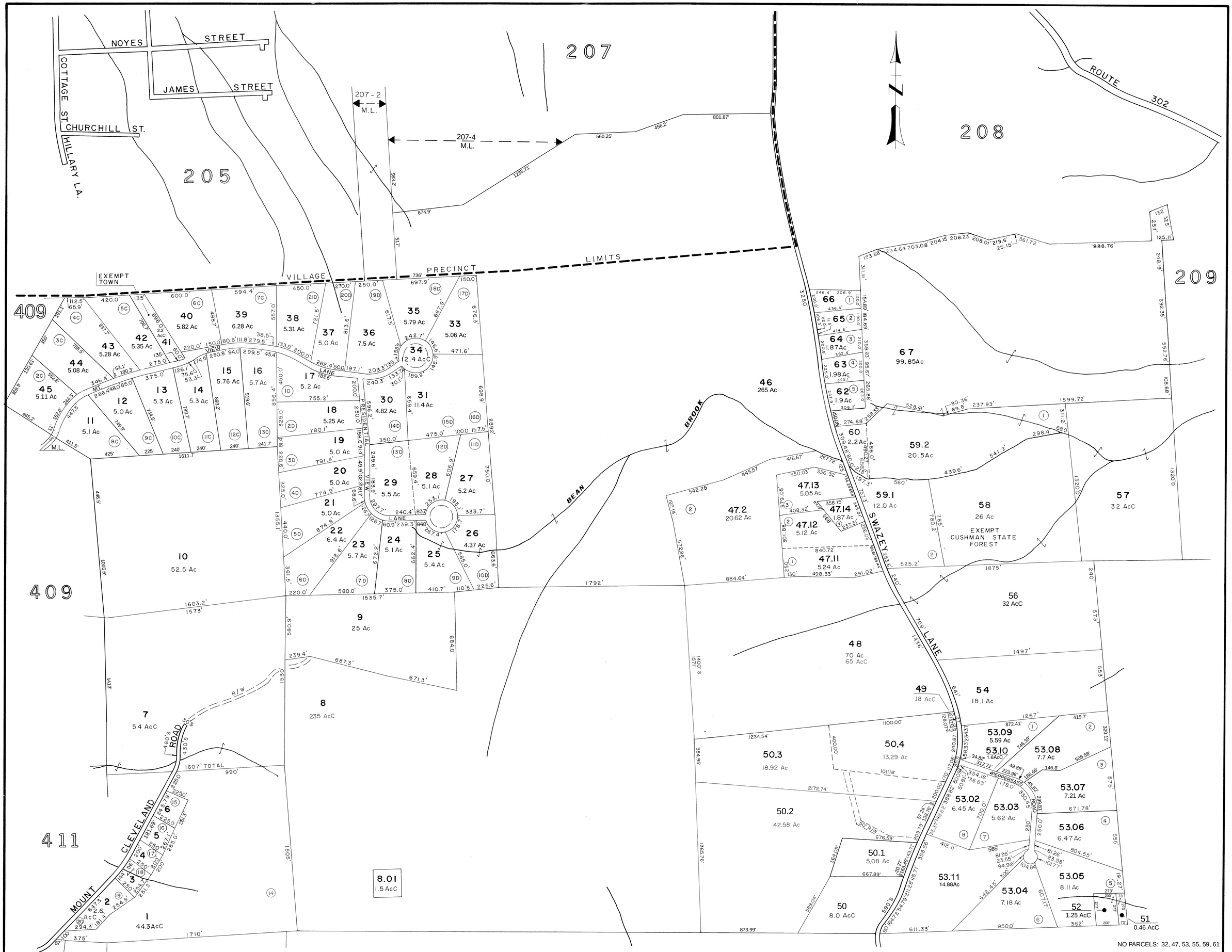

NO PARCELS: 32, 47, 53, 55, 59, 61

DATE FLIGHT			LEGEND	SCALE	TOWN OF	MAP NO.
APRIL 28, 1984	THIS MAP IS FOR ASSESSMENT PURPOSES ONLY. IT IS NOT VALID FOR LEGAL DESCRIPTION NOR CONVEYANCE.	CAI Technologies Precision Mapping. Geospatial Solutions. 11 PLEASANT STREET, LITTLETON, NEW HAMPSHIRE 03561 800.322.4540 - WWW.CAI-TECH.COM	ADJACENT SHEET No. 7 / AREA CALCULATED 8 AcC / AREA SURVEYED 8.3 Ac / BLOCK LIMIT / BLOCK NUMBER 02 / COMMON OWNERSHIP / OR / DEVELOPMENT LOT No. 2 / MATCH LINE M.L. / RIGHT OF WAY R/W / SCALED DIMENSION S / PRECINCT LIMITS	1 INCH = 400 FEET FEET 400 0 400 800 METERS 121.951 0 121.951 243.902	BETHLEHEM	413
DATE DELIVERY JULY 31, 1985					REVISED THROUGH	

57672

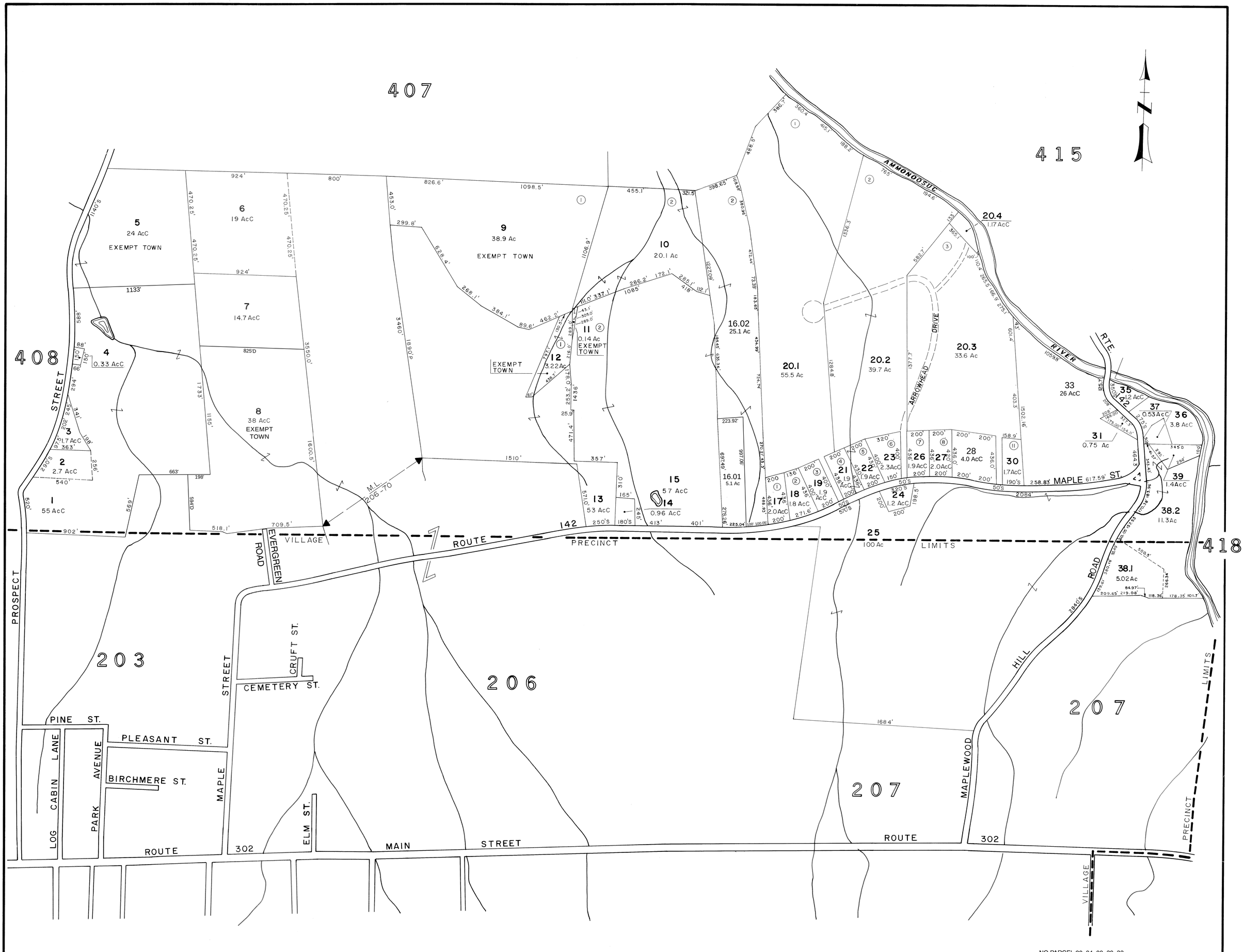

DATE FLIGHT	THIS MAP IS FOR ASSESSMENT PURPOSES ONLY. IT IS NOT VALID FOR LEGAL DESCRIPTION NOR CONVEYANCE.	CAI Technologies Precision Mapping. Geospatial Solutions. 11 PLEASANT STREET, LITTLETON, NEW HAMPSHIRE 03561 800.322.4540 - WWW.CAI-TECH.COM	LEGEND	SCALE	TOWN OF	MAP NO.
APRIL 28, 1984			ADJACENT SHEET No. 7	1 INCH = 400 FEET	BETHLEHEM	414
DATE DELIVERY			AREA CALCULATED 8 AcC	FEET 400 0 400 800		
JULY 31, 1985			AREA SURVEYED 8.3 Ac	METERS 121.951 0 121.951 243.902	REVISED THROUGH	
			BLOCK LIMIT			
			BLOCK NUMBER 02			
			COMMON OWNERSHIP / OR /			
			DEVELOPMENT LOT No. 2			
			MATCH LINE ← ML. →			
			RIGHT OF WAY R/W			
			SCALED DIMENSION S			
			PRECINCT LIMITS			

57672

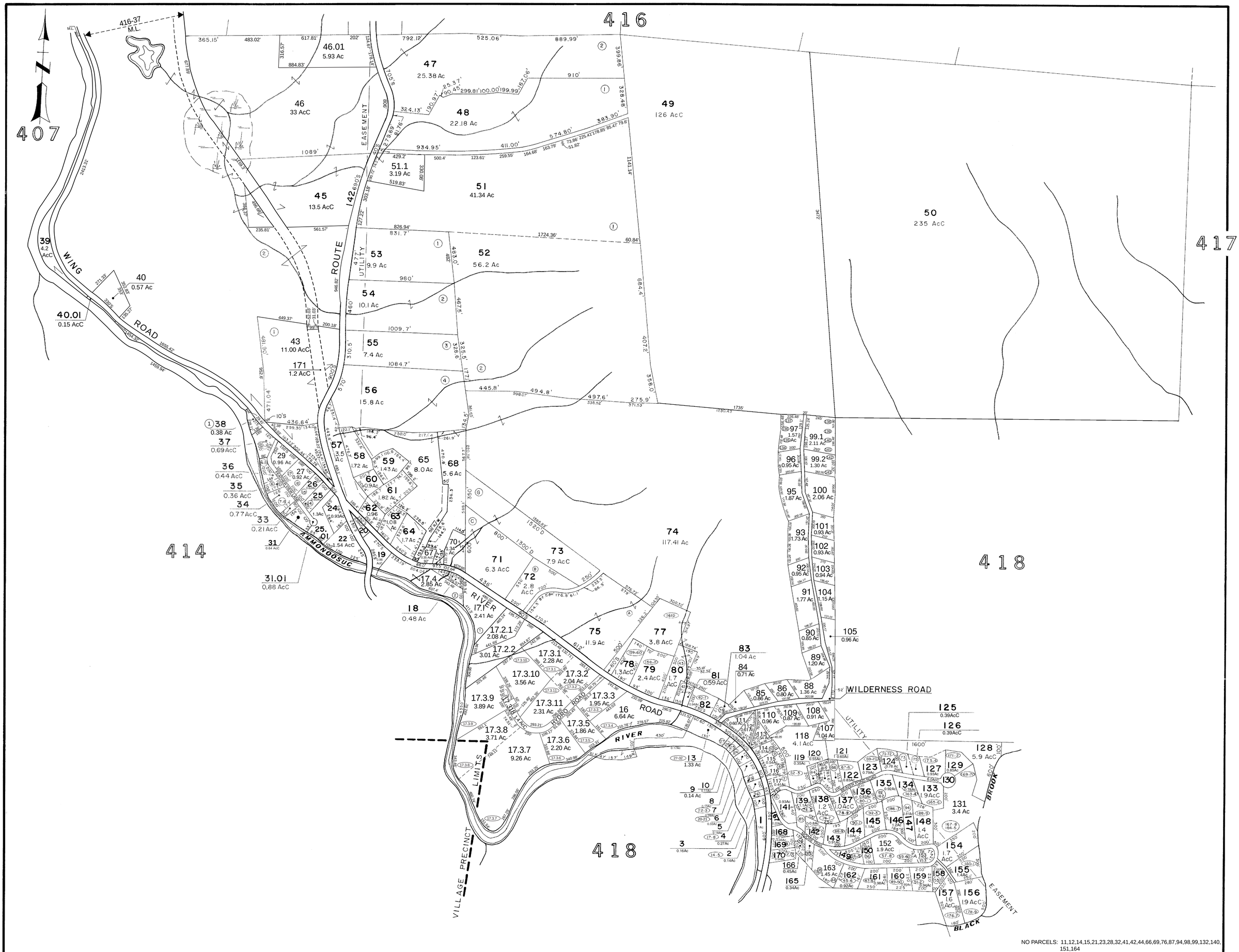

NO PARCELS: 11,12,14,15,21,23,28,32,41,42,44,66,69,76,87,94,98,99,132,140, 151,164

DATE FLIGHT	THIS MAP IS FOR ASSESSMENT PURPOSES ONLY. IT IS NOT VALID FOR LEGAL DESCRIPTION NOR CONVEYANCE.	CAI Technologies Precision Mapping. Geospatial Solutions. 11 PLEASANT STREET, LITTLETON, NEW HAMPSHIRE 03561 800.322.4540 - WWW.CAI-TECH.COM	LEGEND	SCALE	TOWN OF	MAP NO.
APRIL 28, 1984			ADJACENT SHEET No. 7	1 INCH = 400 FEET	BETHLEHEM	415
DATE DELIVERY			AREA CALCULATED 8 AcC	FEET 400 0 400 800		
JULY 31, 1985			AREA SURVEYED 8.3 Ac	121.951 0 121.951 243.902 METERS	REVISED THROUGH	
			BLOCK LIMIT			
			BLOCK NUMBER 02			
			COMMON OWNERSHIP / OR /			
			DEVELOPMENT LOT No. 2			
			MATCH LINE ML.			
			RIGHT OF WAY R/W			
			SCALED DIMENSION S			
			PRECINCT LIMITS			

51672

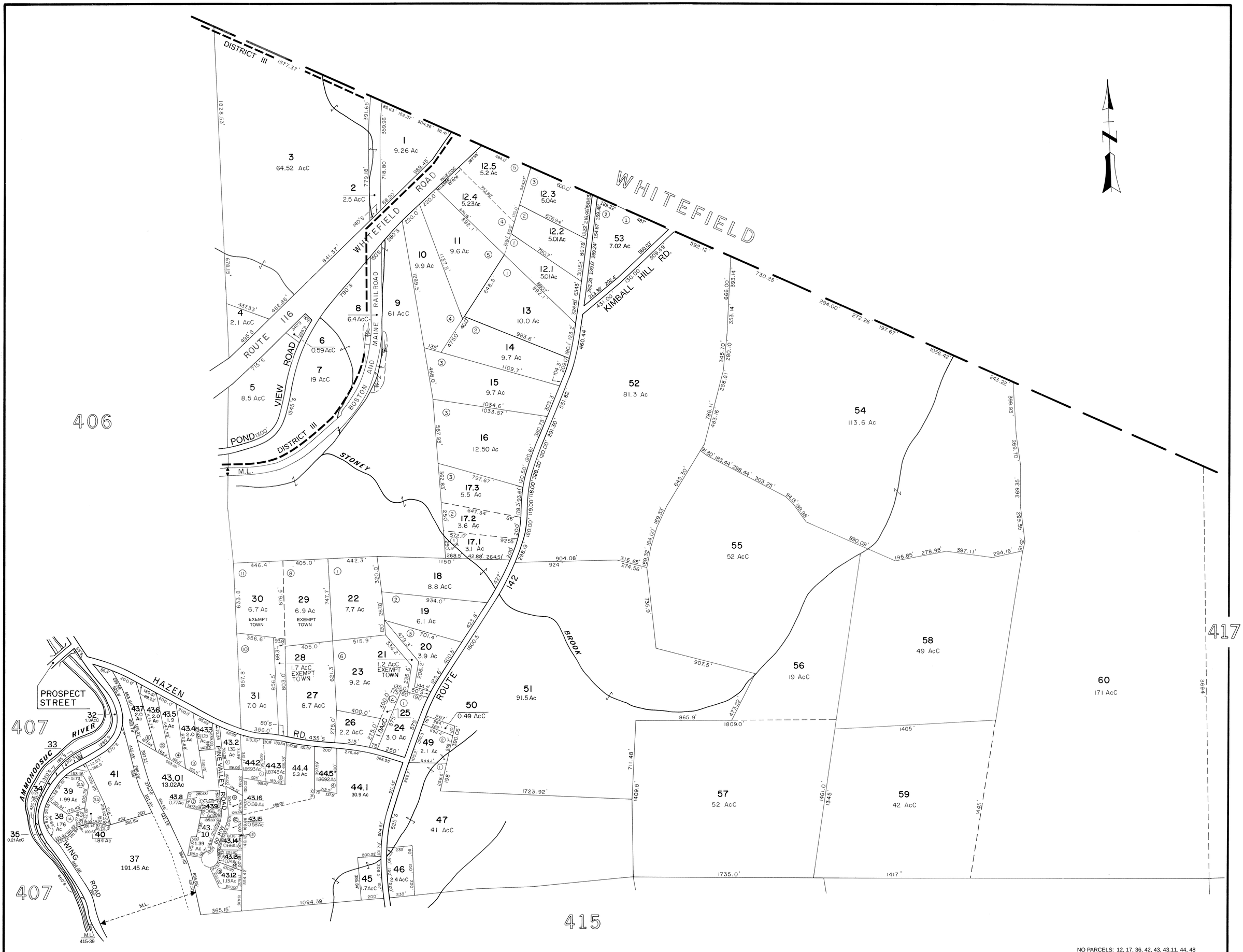

NO PARCELS: 12, 17, 36, 42, 43, 43.11, 44, 48

DATE FLIGHT	THIS MAP IS FOR ASSESSMENT PURPOSES ONLY. IT IS NOT VALID FOR LEGAL DESCRIPTION NOR CONVEYANCE.	CAI Technologies Precision Mapping. Geospatial Solutions. 11 PLEASANT STREET, LITTLETON, NEW HAMPSHIRE 03561 800.322.4540 - WWW.CAI-TECH.COM	LEGEND	SCALE	TOWN OF	MAP NO.
APRIL 28, 1984			ADJACENT SHEET No. 7	1 INCH = 400 FEET	BETHLEHEM	416
DATE DELIVERY			AREA CALCULATED 8 AcC	FEET 400 0 400 800		
JULY 31, 1985			AREA SURVEYED 8.3 Ac	METERS 121.951 0 121.951 243.902	REVISED THROUGH	
			BLOCK LIMIT			
			BLOCK NUMBER 02			

COMMON OWNERSHIP / / OR /
DEVELOPMENT LOT No. 2
MATCH LINE ← M.L. →
RIGHT OF WAY R/W
SCALED DIMENSION S
PRECINCT LIMITS

57872

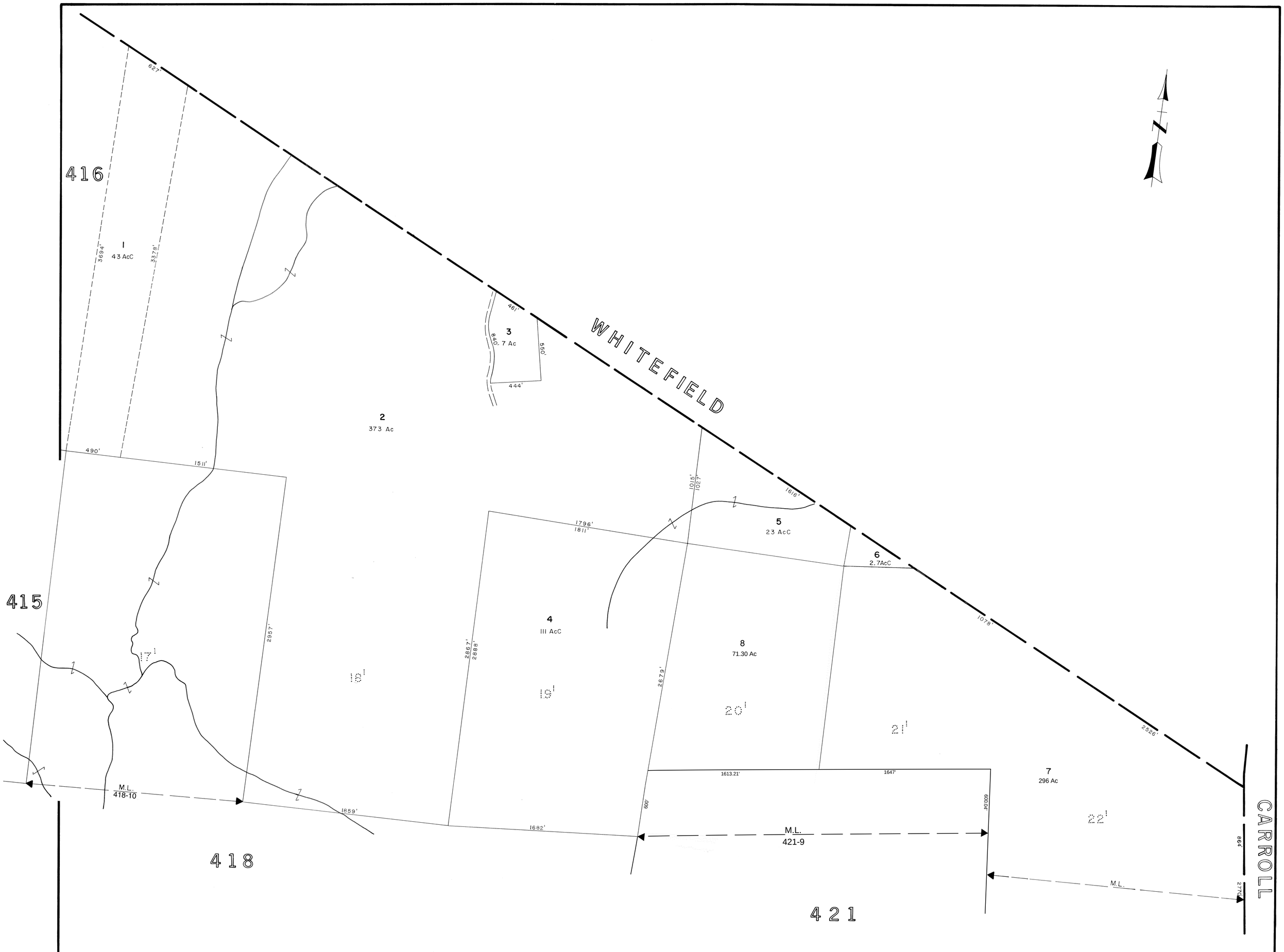

DATE FLIGHT	THIS MAP IS FOR ASSESSMENT PURPOSES ONLY. IT IS NOT VALID FOR LEGAL DESCRIPTION NOR CONVEYANCE.	CAI Technologies Precision Mapping. Geospatial Solutions. 11 PLEASANT STREET, LITTLETON, NEW HAMPSHIRE 03561 800.322.4540 - WWW.CAI-TECH.COM	LEGEND	SCALE	TOWN OF	MAP NO.
APRIL 28, 1984			ADJACENT SHEET No. 7	1 INCH = 400 FEET	BETHLEHEM	417
DATE DELIVERY			AREA CALCULATED 8 AcC	FEET 400 0 400 800		
JULY 31, 1985			AREA SURVEYED 8.3 Ac	121.951 0 121.951 243.902 METERS	REVISED THROUGH	
			BLOCK LIMIT	COMMON OWNERSHIP / OR 7		
			BLOCK NUMBER 02	DEVELOPMENT LOT No. 2		
				MATCH LINE M.L.		
				RIGHT OF WAY R/W		
				SCALED DIMENSION S		

57672

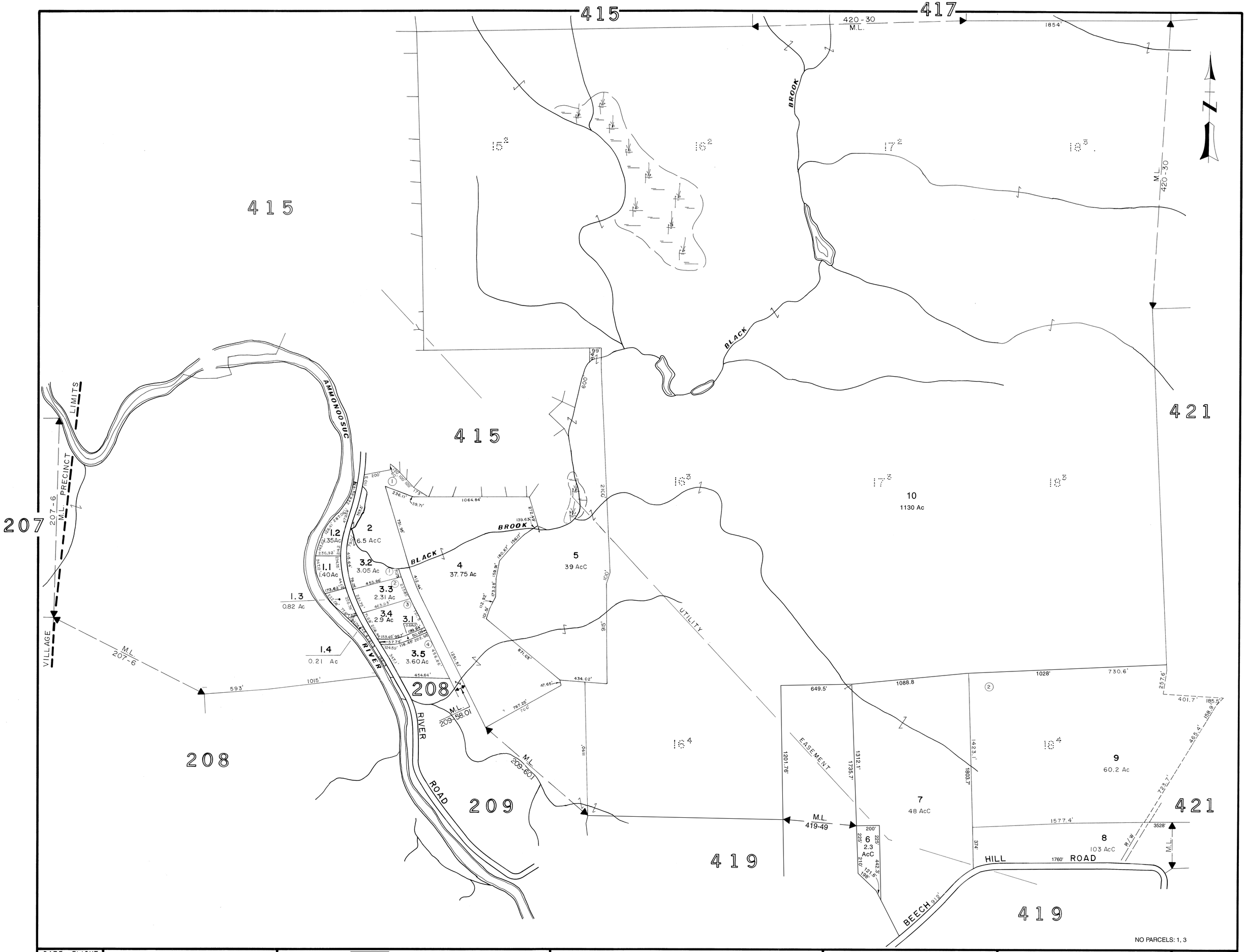

DATE FLIGHT	THIS MAP IS FOR ASSESSMENT PURPOSES ONLY. IT IS NOT VALID FOR LEGAL DESCRIPTION NOR CONVEYANCE.	CAI Technologies Precision Mapping. Geospatial Solutions. 11 PLEASANT STREET, LITTLETON, NEW HAMPSHIRE 03561 800.322.4540 - WWW.CAI-TECH.COM	LEGEND	SCALE	TOWN OF	MAP NO.
APRIL 28, 1984			ADJACENT SHEET No. 7	1 INCH = 400 FEET	BETHLEHEM	418
DATE DELIVERY			AREA CALCULATED 8 AcC	FEET 400 0 400 800		
JULY 31, 1985			AREA SURVEYED 8.3 Ac	121.951 0 121.951 243.902 METERS	REVISED THROUGH	
			BLOCK LIMIT			
			BLOCK NUMBER 02			
			PRECINCT LIMITS			
			COMMON OWNERSHIP / OR			
			DEVELOPMENT LOT No. 2			
			MATCH LINE M.L.			
			RIGHT OF WAY R/W			
			SCALED DIMENSION S			
			TOWN LOT NO. 8			

57672

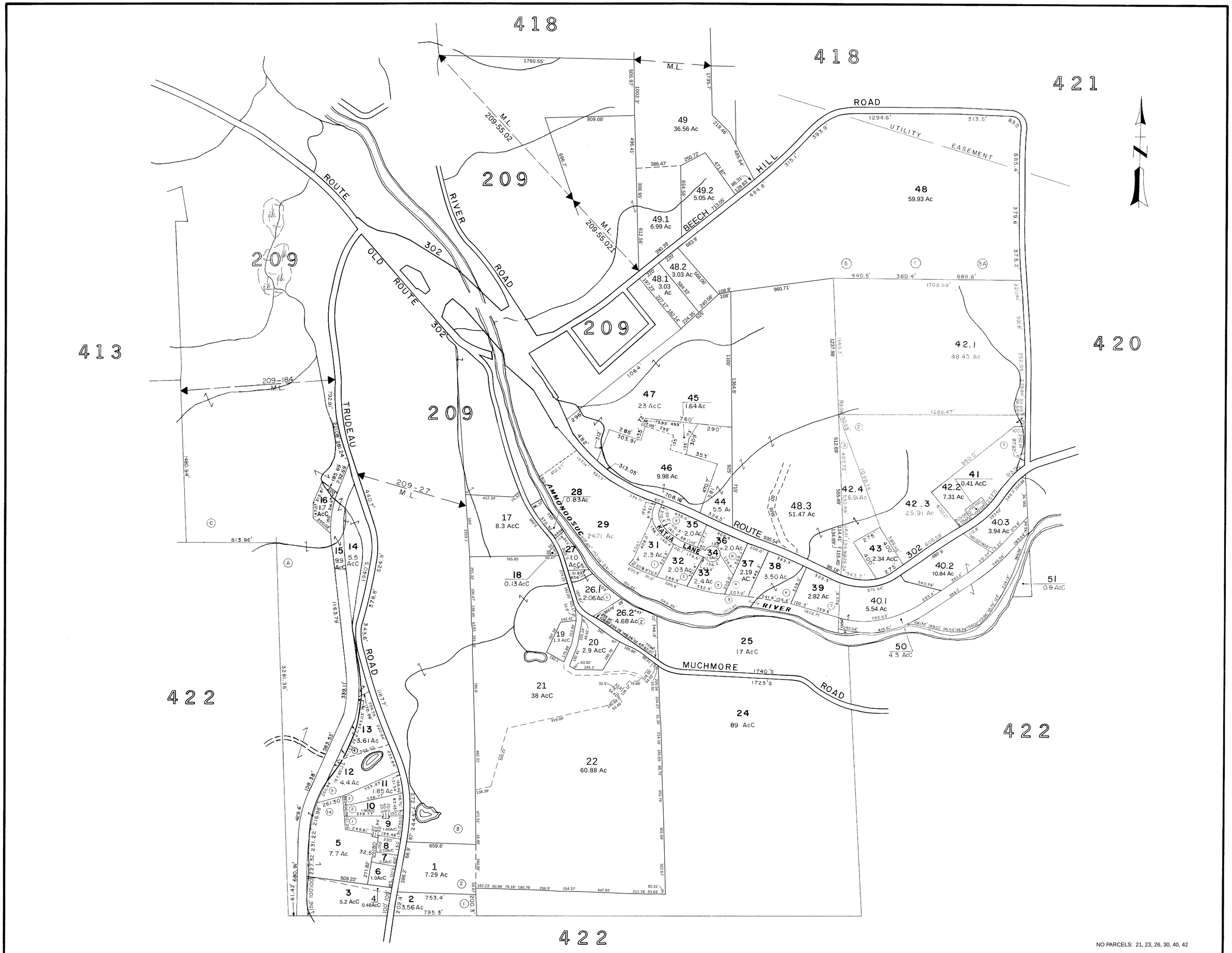

NO PARCELS: 21, 23, 26, 30, 40, 42

DATE FLIGHT	THIS MAP IS FOR ASSESSMENT PURPOSES ONLY. IT IS NOT VALID FOR LEGAL DESCRIPTION NOR CONVEYANCE.	CAI Technologies Precision Mapping. Geospatial Solutions. 11 PLEASANT STREET, LITTLETON, NEW HAMPSHIRE 03561 800.322.4540 - WWW.CAI-TECH.COM	LEGEND	SCALE	TOWN OF	MAP NO.
APRIL 28, 1984			ADJACENT SHEET No. 7	1 INCH = 400 FEET	BETHLEHEM	419
DATE DELIVERY			AREA CALCULATED 8 AcC	FEET 400 0 400 800		
JULY 31, 1985			AREA SURVEYED 8.3 Ac	121.951 0 121.951 243.902 METERS	REVISED THROUGH	
			BLOCK LIMIT			
			BLOCK NUMBER 02			

COMMON OWNERSHIP / OR
DEVELOPMENT LOT No. 2
MATCH LINE M.L.
RIGHT OF WAY R/W
SCALED DIMENSION S

51672

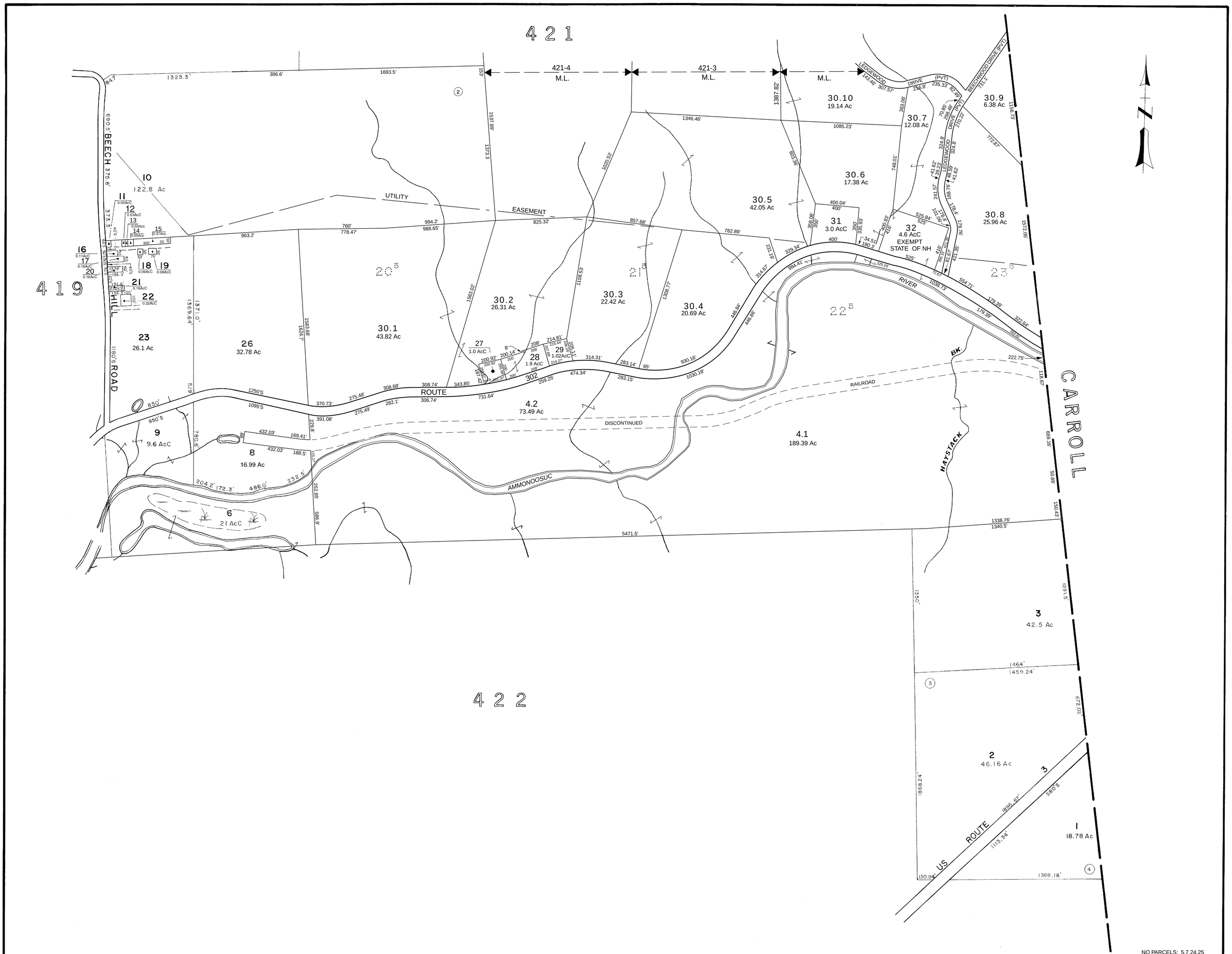

NO PARCELS: 5,7,24,25

DATE FLIGHT	THIS MAP IS FOR ASSESSMENT PURPOSES ONLY. IT IS NOT VALID FOR LEGAL DESCRIPTION NOR CONVEYANCE.	CAI Technologies Precision Mapping. Geospatial Solutions. 11 PLEASANT STREET, LITTLETON, NEW HAMPSHIRE 03561 800.322.4540 - WWW.CAI-TECH.COM	LEGEND	SCALE	TOWN OF	MAP NO.
APRIL 28, 1984			ADJACENT SHEET No. 7	1 INCH = 400 FEET	BETHLEHEM	420
DATE DELIVERY			AREA CALCULATED 8 AcC	FEET 400 0 400 800		
JULY 31, 1985			AREA SURVEYED 8.3 Ac	METERS 121.951 0 121.951 243.902	REVISED THROUGH	
			BLOCK LIMIT			
			BLOCK NUMBER 02			

COMMON OWNERSHIP / OR
DEVELOPMENT LOT No. 2
MATCH LINE M.L.
RIGHT OF WAY R/W
SCALED DIMENSION S
TOWN LOT NO.

57672

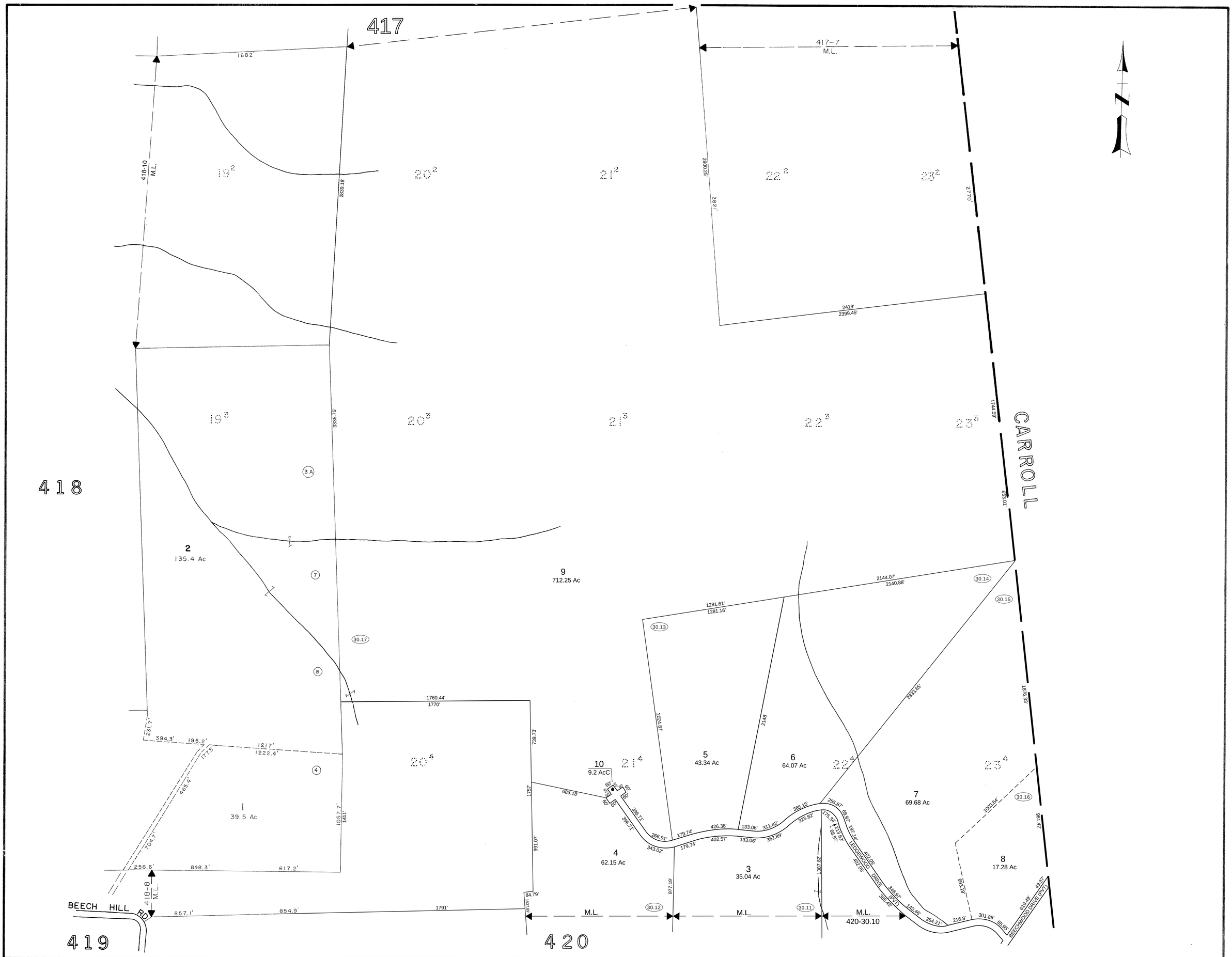

DATE FLIGHT	THIS MAP IS FOR ASSESSMENT PURPOSES ONLY. IT IS NOT VALID FOR LEGAL DESCRIPTION NOR CONVEYANCE.	CAI Technologies Precision Mapping. Geospatial Solutions. 11 PLEASANT STREET, LITTLETON, NEW HAMPSHIRE 03561 800.322.4540 - WWW.CAI-TECH.COM	LEGEND	SCALE	TOWN OF	MAP NO.
APRIL 28, 1984			ADJACENT SHEET No. 7 / OR 7	1 INCH = 400 FEET	BETHLEHEM	421
DATE DELIVERY			AREA CALCULATED 8 AcC	FEET 400 0 400 800		
JULY 31, 1985			AREA SURVEYED 8.3 Ac	121.951 0 121.951 243.902 METERS	REVISED THROUGH	
			BLOCK LIMIT			
			BLOCK NUMBER 02			
			COMMON OWNERSHIP			
			DEVELOPMENT LOT No. 2			
			MATCH LINE M.L.			
			RIGHT OF WAY R/W			
			SCALED DIMENSION S			
			TOWN LOT NO. 19⁴			

57572

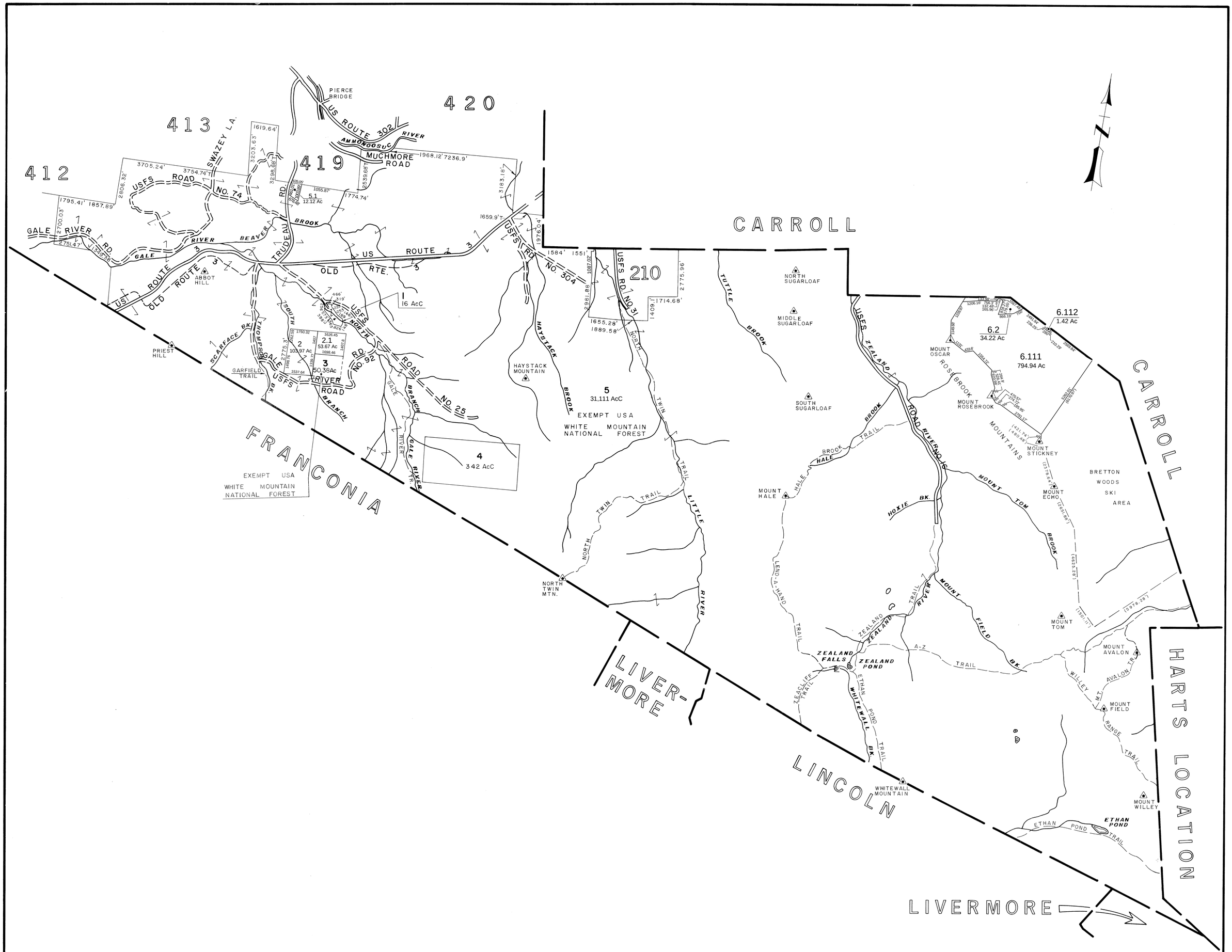

DATE FLIGHT	THIS MAP IS FOR ASSESSMENT PURPOSES ONLY. IT IS NOT VALID FOR LEGAL DESCRIPTION NOR CONVEYANCE.	CAI Technologies Precision Mapping. Geospatial Solutions. 11 PLEASANT STREET, LITTLETON, NEW HAMPSHIRE 03561 800.322.4540 - WWW.CAI-TECH.COM	LEGEND	SCALE	TOWN OF	MAP NO.
APRIL 28, 1984			ADJACENT SHEET No. 7	1 INCH = 2600 FEET ±	BETHLEHEM	422
DATE DELIVERY			AREA CALCULATED 8 AcC	FEET 2600' 0 2600 5200		
JULY 31, 1985			AREA SURVEYED 8.3 Ac	0 METERS	REVISED THROUGH	
			BLOCK LIMIT			
			BLOCK NUMBER 02			

COMMON OWNERSHIP / OR 1
DEVELOPMENT LOT No. 2
MATCH LINE ← ML. →
RIGHT OF WAY R/W
SCALED DIMENSION S
MOUNTAIN PEAK

57872

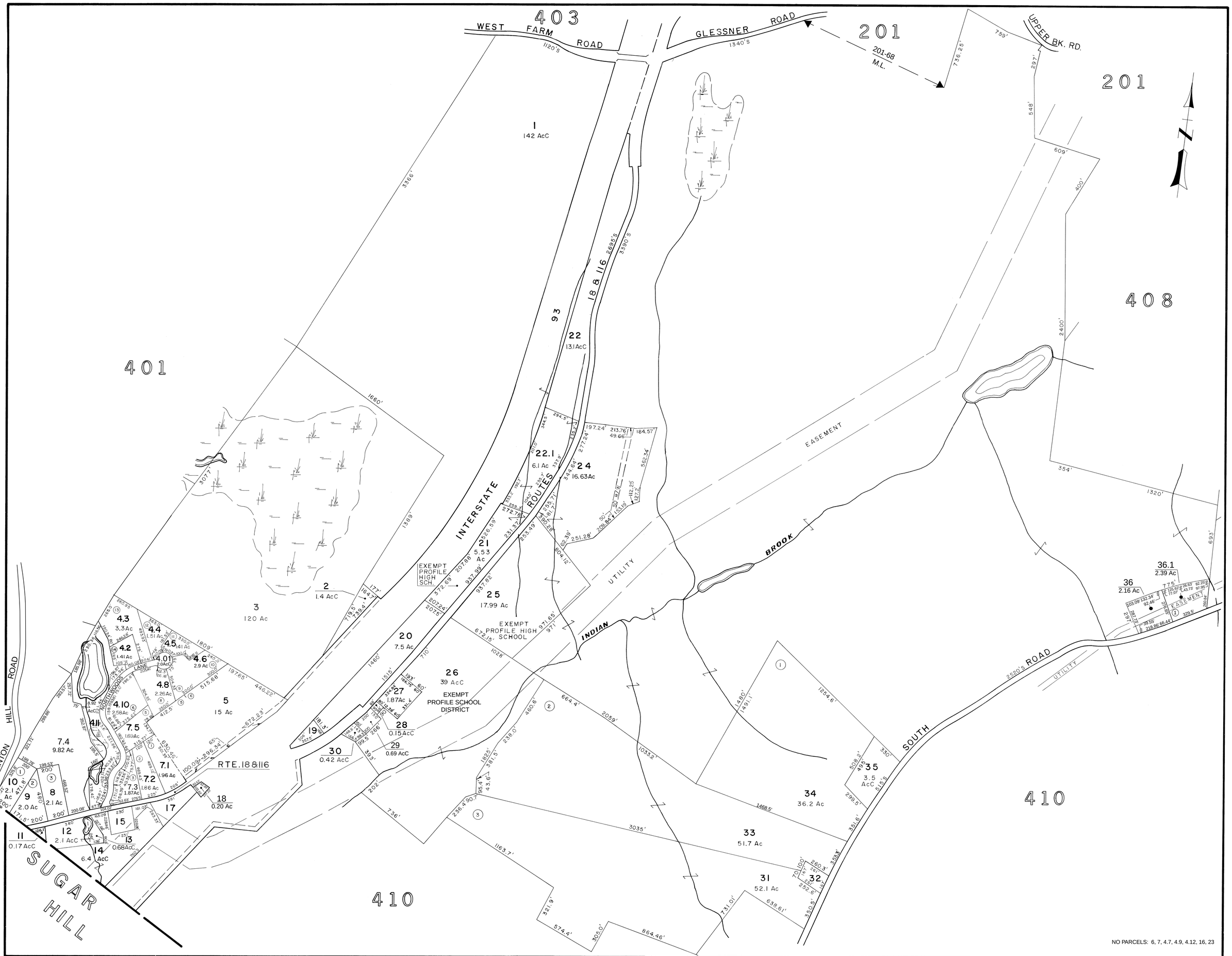

NO PARCELS: 6, 7, 4.7, 4.9, 4.12, 16, 23

DATE FLIGHT	THIS MAP IS FOR ASSESSMENT PURPOSES ONLY. IT IS NOT VALID FOR LEGAL DESCRIPTION NOR CONVEYANCE.	CAI Technologies Precision Mapping. Geospatial Solutions. 11 PLEASANT STREET, LITTLETON, NEW HAMPSHIRE 03561 800.322.4540 - WWW.CAI-TECH.COM	LEGEND	SCALE	TOWN OF	MAP NO.
APRIL 28, 1984			ADJACENT SHEET No. 7 / COMMON OWNERSHIP / OR 7	1 INCH = 400 FEET	BETHLEHEM	402
DATE DELIVERY			AREA CALCULATED 8 AcC / DEVELOPMENT LOT No. 2	FEET 400 0 400 800		
JULY 31, 1985			AREA SURVEYED 8.3 Ac / MATCH LINE ML.	METERS (121.95) 0 (121.95) 243.902	REVISED THROUGH	
			BLOCK LIMIT / RIGHT OF WAY R/W			
			BLOCK NUMBER 02 / SCALED DIMENSION S			

57872